



# MCL

**MAHANADI COALFIELDS LIMITED**

**(A Subsidiary of Coal India Limited )**

About Mahanadi Coalfields Ltd.....for	: -	November' 2024
Nature of Business	: -	Coal Mining
Date of Incorporation	: -	03.04.1992
(Corporate Identity No. (CIN)	: -	U10102OR1992GOI003038
I.T. Permanent Account No.	: -	AABCM5188P
Nos. of Mines in operation (Producing)		
Opencast	: -	15
Underground	: -	03
Share capital: -		
Authorized	: -	Rs.1600.00 Crores
Paid-up (Equity)	: -	Rs. 1323.6726 Crores
Shareholding pattern	: -	(All the Shares are held by CIL & its Nominees)

**Board of Directors.**

**(A) Functional Directors: -**

Shri Uday. A. Kaole	:	CMD
Shri Keshav Rao	:	Director (Personnel)
Shri Jugal Kumar Borah	:	Director (Tech. / OP)
Shri A. K. Behura	:	Director (Finance)
Shri A.S. Bapat	:	Director (Tech. / P- P)

**(B) Part-time Official Directors: -**

Shri S.K. Kassi	:	Jt. Secy, MOC, Govt. of India.
Shri Mukesh Choudhary	:	Director (Marketing), CIL

**(C) Part-time Non-Official/Independent Directors: -**

Dr. R.K. Verma	:	Independent Director
Shri D.C. Tiwari	:	Independent Director

## DISTRIBUTION

<b>A)</b>	The Director, Ministry of Coal, Office of the Coal Controller, Kolkata.
<b>B)</b>	<b>Coal India Limited.</b>
1)	The D (T)/ D (F)/D (P)/D (M&S), CIL, Kolkata.
	The CGM (PAD)/CGM (P&IR)/CGM (P&R)/CGM (PROD), CIL Kolkata.
	The Chief Statistical Manager, Marketing Division, Kolkata.
<b>C)</b>	The RD, CMPDIL, Bhubaneswar.
<b>D)</b>	<b>MCLHQ, Burla: -</b>
	The CMD, MCL
	The D (T/OP)/D (T-PP)/D (P)/D (F), MCL, HQ.
	The TS TOCMD/D (T-OP)/D (T-PP)/CVO, MCL HQ.
<b>E)</b>	The CGM, CIL, New Delhi.
	The GM, MCL, Bhubaneswar
<b>F)</b>	<b>MCL AREA GMs: -</b>
	JAGANNATH/BBSRI/BHARATPUR/LINGARAJ/KANIHA/HINGULA/SUBHADRA/ TALCHER/IB – VALLEY/ LAKHANPUR/ MAHALAXMI/BASUNDHARA/ORIENT, AREA.
<b>G)</b>	<b>ALL HODs MCL HQ: -</b>
	CMS/M&S/QC/SYSTEM/MM/EE/WELFARE/PERSONNEL/ADMN/PENSION/CIVIL/E&M/S&R/EXCVN/ GM(F-AUDIT)/GM(F-C&B)/GM(F-HQ)/WASHERY/PRO/COS/CP&P/L&R/CSR/TC-CMC/ IED/HRD/MTI/ENVT. /INNOVATION CELL/RLY.SIDING Deptt.
<b>H)</b>	<b>UNIONS: -</b>
1	Sri Kishore Chandra Patel, President, OCMS(INTUC), Union Office address:- PO- South Balanda, Jagannath Area, Dist- Angul-759116.
2	Sri Soubhagya Ch. Pradhan, General Secretary, OCMS(INTUC), Union Office address: AT- South Balanda, Jagannath Area Dist: Angul-795116
3	. Sri K.C.Patra, President, OCMLF(HMS), Union Office address:- A/P- Mines Rescue Station, South Balanda, Dist- Angul-759116.
4	Sri Sankar Prasad Behera, General Secretary, OCMLF(HMS), At/Po-Mines Rescue Station, South Balanda, Dist: Angul-759116
5	Sri Arun Kumar Pradhan, Pravari, ABKMS(BMS), Hingula Area.
6	Sri Sanjaya Majhi, General Secretary, TKKMS (BMS), Camp- Jumda Bhavan, Office of TKKMS (BMS), Po- South balanda, Dist- Angul-759116
7	Sri Anit Chakravorty, General Secretary, BCMWU (AITUC), branch Office- Orient Colliery, Via- Brajaraj Nagar, Dist- Jharsuguda-768216
8	. Sri A.P. Shukla, General Secretary, CMOAI, Lakhanpur, Through APM, Lakhanpur Area

# INDEX

<u>SL.NO.</u>	<u>SUBJECT</u>	<u>PAGE NO.</u>
1	Production (Provisional)	01 - 06
	Confirmed Report	-
2	Production	07 - 20
3	Despatch & Off-take	21 - 23
4	Quality Control	24 - 40
5	Finance	41 - 44
6	Excavation	45 - 56
7	Electrical & Mechanical	57 - 60
8	Safety & Training	61 - 65
9	Personnel (Manpower)	66 - 73
10	Environment	74 - 100
11	Project & Planning	101 - 102
12	System	103 - 104
13	Washery	105 - 105
14	CIVIL	106 - 119
15	L&R	120 - 127
16	CSR	128 - 130
17	MM	131 - 134
18	Recruitment	-
19	Solar	135 - 136
20	Coal Heaps	137 - 139

**PRODUCTION(PROV.)**

## AAP Coal Target 225.0 M.Te.& O

### PERFORMANCE DURING NOVEMBER'2024 (PROVISIONAL)

During November'2024 MCL has produced 195.011 L.Te of Coal against the Target of 198.493 L.Te..

FIG.IN LAKH TE

MONTH	2024-25		2023-24
	TARGET	ACTUAL	ACTUAL
NOVEMBER'2024	198.493	195.011	181.499

MANSHIFT & OMS FOR

NOV'2024 & PROG NOV'2024

<u>UNDERGROUND</u>	MONTH		PROGRESSIVE	
	TARGET	ACTUAL	TARGET	ACTUAL
1.PRODUCTION(REV) (IN LAKH TES.)	0.000	0.415	0.000	3.014
2. MANSHIFTS(ADJ.) (IN LAKH NOS.)	0.000	0.659	0.000	6.529
3. OMS	#DIV/0!	0.63	#DIV/0!	0.46
<u>OPENCAST</u>				
1.PRODUCTION(REV) (IN LAKH TES.)	0.000	194.596	0.000	1392.069
2. MANSHIFTS(ADJ.) (IN LAKH NOS.)	0.000	5.222	0.000	51.039
3. OMS	#DIV/0!	37.26	#DIV/0!	27.27
<b>Service Unit Mansift</b>		<b>0.33</b>		<b>2.67</b>
<u>OVERALL</u>				
1.PRODUCTION(REV) (IN LAKH TES.)	0.000	195.011	0.000	1395.083
2. MANSHIFTS(ADJ.) (IN LAKH NOS.)	0.000	6.212	0.000	60.237
3. OMS	#DIV/0!	31.42	#DIV/0!	23.17

N.B:- The above information/data,(OMS) is based on supply by Dy.GM(F- C&B), MCL.

**MONTHWISE COAL PRODUCTION (2024-2025)  
(PROVISIONAL)**

*FIGS IN LAKH TES*

MONTH	2024-25		2023-24
	TARGET	ACTUAL	ACTUAL
APRIL	165.87	160.10	145.86
MAY	171.38	179.65	161.55
JUNE	165.852	178.661	153.187
JULY	160.392	168.796	139.447
AUGUST	160.392	157.562	145.754
SEPTEMBER	155.216	165.448	150.594
OCTOBER	205.095	189.853	175.188
NOVEMBER	198.493	195.011	181.499
DECEMBER			
JANUARY			
FEBRUARY			
MARCH			
<b>TOTAL</b>	<b>1382.688</b>	<b>1395.082</b>	<b>1253.08</b>

**PROJECTWISE/AREAWISE CLOSING STOCK**

*Figs. in L. Tes.*

NAME OF AREA/ PROJECT	CLOSING STOCK		
	30.11.2024	31-10-2024	30-11-2023
JAGANATH	2.545	3.074	5.680
ANANTA	14.600	14.928	13.854
<b>JAGANNATH AREA</b>	<b>17.144</b>	<b>18.002</b>	<b>19.534</b>
<b>BHUBANESWARI</b>	<b>7.534</b>	<b>6.979</b>	<b>23.534</b>
BHARATPUR	4.479	4.668	9.816
CHENDIPADA	0.000	0.000	0.000
<b>BHARATPUR AREA</b>	<b>4.479</b>	<b>4.668</b>	<b>9.816</b>
<b>LINGARAJ OCP/AREA</b>	<b>3.167</b>	<b>1.750</b>	<b>6.428</b>
<b>KANIHA OCP/AREA</b>	<b>0.845</b>	<b>0.767</b>	<b>0.781</b>
HINGULA	34.977	33.128	17.123
BALRAM	13.979	16.621	5.529
<b>HINGULA AREA</b>	<b>48.957</b>	<b>49.749</b>	<b>22.653</b>
TALCHER	0.000	0.000	0.000
NATRAJ	0.000	0.000	0.000
NANDIRA	0.233	0.214	0.101
<b>TALCHER AREA</b>	<b>0.233</b>	<b>0.214</b>	<b>0.101</b>
LAJKURA	2.870	1.541	0.208
SAMLESWARI	6.404	3.416	0.997
<b>IB VALLEY AREA</b>	<b>9.274</b>	<b>4.957</b>	<b>1.205</b>
BELPAHAR	0.000	0.000	10.422
LAKHANPUR	0.000	0.000	20.435
L-B-L (Int.)	79.362	74.089	0.000
<b>LAKHANPUR AREA</b>	<b>79.362</b>	<b>74.089</b>	<b>30.856</b>
BAS (W)/ML	5.866	5.691	1.164
SIARMAL	12.650	9.215	5.123
<b>MAHALAXMI AREA</b>	<b>18.516</b>	<b>14.905</b>	<b>6.288</b>
KULDA	14.081	11.350	9.408
GARJANBAHAL	33.181	29.292	11.030
<b>BASUNDHARA AREA</b>	<b>47.262</b>	<b>40.643</b>	<b>20.437</b>
MINE NO. 2	1.284	1.234	0.026
MINE NO. 3	0.000	0.000	0.000
MINE NO. 4	0.000	0.000	0.000
HRC	0.000	0.000	0.000
HBI	0.662	0.834	0.026
<b>ORIENT AREA</b>	<b>1.945</b>	<b>2.068</b>	<b>0.052</b>
<b>TOTAL MCL</b>	<b>238.719</b>	<b>218.790</b>	<b>141.686</b>
Washery			
ROM	20.605	13.631	0
Washed Coal	288.904	280.288	0
Rejects	813.460	729.110	0

**NOVEMBER 2024**

**PRODUCTION PERFORMANCE 2024-25  
(AREAWISE)**

TABLE-3

**(A)- COAL**

FIG. IN LAKH TES.

NAME OF AREA	TARGET NOV 2024	PRODUCTION			PROGRESSIVE			VAR. FROM TGT.	
		NOV 2024	OCT 2024	NOV 2023	TARGET 2024-25	ACTUAL 2024-25	ACTUAL 2023-24	ABS.	%
JAGANNATH AREA	49.58	40.86	41.01	49.58	345.37	290.53	322.77	-54.84	-9.99
BHARATPUR AREA	13.23	10.15	10.81	12.55	92.18	65.78	58.93	-26.4	11.64
LINGARAJ AREA	15.00	12.07	12.30	13.92	104.47	113.69	107.69	9.2	5.57
KANIHA	12.35	7.50	7.97	9.73	86.03	64.43	76.78	-21.6	-16.09
HINGULA AREA	19.14	16.89	12.84	15.19	133.35	119.06	130.64	-14.3	-8.87
TALCHER AREA	0.06	0.04	0.05	0.03	0.43	0.35	0.34	-0.1	2.26
IB VALLEY AREA	15.44	17.21	14.82	11.00	107.54	109.26	74.91	1.7	45.85
LAKHANPUR AREA	28.23	36.80	37.90	28.31	196.65	260.58	194.23	63.9	34.16
MAHALAXMI AREA	10.50	17.87	17.47	8.67	73.13	113.63	36.60	1.8	210.43
BASU. AREA	34.58	35.25	34.35	32.24	240.90	255.11	247.63	14.2	3.02
ORIENT AREA	0.38	0.37	0.34	0.29	2.64	2.67	2.54	0.0	4.90
<b>TOTAL MCL</b>	<b>198.493</b>	<b>195.011</b>	<b>189.853</b>	<b>181.499</b>	<b>1382.687</b>	<b>1395.083</b>	<b>1253.078</b>	<b>12.40</b>	<b>11.33</b>
	198.49	195.01	189.85	181.50	1382.69	1395.08	1253.08	12.40	11.33
	0.00	0.00	0.00	0.00	0.00	0.00	0.00	0.00	0.00

**(B)- OBR**

FIG. IN LAKH CUM.

NAME OF AREA	TARGET NOV 2024	PRODUCTION			PROGRESSIVE			VAR. FROM TGT.	
		NOV 2024	OCT 2024	NOV 2023	TARGET 2024-25	ACTUAL 2024-25	ACTUAL 2023-24	ABS.	%
JAGANNATH AREA	62.51	82.15	45.45	61.72	553.31	511.19	458.79	-42.12	11.42
BHARATPUR AREA	13.21	12.19	8.57	14.70	89.85	89.54	92.66	-0.3	-3.37
LINGARAJ AREA	10.57	12.07	9.10	11.77	71.88	90.79	79.59	18.9	14.08
KANIHA	7.04	5.62	4.07	7.20	47.92	41.42	45.62	-6.5	-9.20
HINGULA AREA	36.10	34.89	14.14	36.68	245.60	249.77	204.49	4.2	22.14
IB VALLEY AREA	41.82	41.39	29.05	22.84	284.54	285.30	160.40	0.8	77.86
LAKHANPUR AREA	51.51	78.59	54.06	62.63	350.43	481.30	423.34	130.9	13.69
MAHALAXMI AREA	10.74	17.71	11.64	9.66	73.08	113.45	46.13	1.4	145.95
BASU. AREA	21.13	29.40	19.11	28.92	143.77	198.19	161.34	54.4	22.84
<b>TOTAL MCL</b>	<b>254.62</b>	<b>314.002</b>	<b>195.189</b>	<b>256.135</b>	<b>1860.371</b>	<b>2060.948</b>	<b>1672.359</b>	<b>200.58</b>	<b>23.24</b>

04

NOVEMBER 2024

PRODUCTION PERFORMANCE 2024-25

Table-1

COAL

(MINEWISE)

FIG. IN LAKH TONNE

NAME OF AREA PROJECT	TARGET NOV 2024	PRODUCTION			PROGRESSIVE			VAR. FROM TGT.	
		NOV 2024	OCT 2024	NOV 2023	TARGET 2024-25	ACTUAL 2024-25	ACTUAL 2023-24	ABS.	%
		JAGANATH	6.62	5.57	6.25	5.43	46.09	48.81	42.92
ANANTA	15.49	18.83	20.01	17.96	120.99	150.53	120.31	29.5	25.1
BHUBANESWARI	27.47	16.46	14.75	26.18	178.28	91.20	159.54	-87.1	-42.8
<b>JAGANATH AREA</b>	<b>49.58</b>	<b>40.86</b>	<b>41.01</b>	<b>49.58</b>	<b>345.37</b>	<b>290.53</b>	<b>322.77</b>	<b>-54.84</b>	<b>-9.99</b>
BHARATPUR	13.23	10.15	10.81	12.55	92.18	65.78	58.93	-26.4	11.6
CHENDIPADA	0.00	0.00	0.00	0.00	0.00	0.00	0.00	0.0	#DIV/0!
<b>BHARATPUR AREA</b>	<b>13.23</b>	<b>10.15</b>	<b>10.81</b>	<b>12.55</b>	<b>92.18</b>	<b>65.78</b>	<b>58.93</b>	<b>-26.4</b>	<b>11.6</b>
LINGARAJ	15.00	12.07	12.30	13.92	104.47	113.69	107.69	9.2	5.6
KANIHA	12.35	7.50	7.97	9.73	86.03	64.43	76.78	-21.6	-16.1
HINGULA	11.41	13.20	9.21	9.10	84.13	75.22	83.99	-8.9	-10.4
BALRAM	7.73	3.69	3.63	6.08	49.23	43.84	46.65	-5.4	-6.0
<b>HINGULA AREA</b>	<b>19.14</b>	<b>16.89</b>	<b>12.84</b>	<b>15.19</b>	<b>133.35</b>	<b>119.06</b>	<b>130.64</b>	<b>-14.3</b>	<b>-8.9</b>
TALCHER	0.00	0.00	0.00	0.00	0.00	0.00	0.00	0.0	#DIV/0!
NATRAJ	0.00	0.00	0.00	0.00	0.00	0.00	0.00	0.0	#DIV/0!
NANDIRA	0.06	0.04	0.05	0.03	0.43	0.35	0.34	-0.1	2.3
<b>TALCHER AREA</b>	<b>0.06</b>	<b>0.04</b>	<b>0.05</b>	<b>0.03</b>	<b>0.43</b>	<b>0.35</b>	<b>0.34</b>	<b>-0.08</b>	<b>2.26</b>
LAJKURA	3.97	4.45	4.55	4.09	27.65	34.61	31.81	7.0	8.8
SAMLESWARI	11.47	12.76	10.27	6.90	79.89	74.65	43.10	-5.2	73.2
<b>IB VALLEY AREA</b>	<b>15.44</b>	<b>17.21</b>	<b>14.82</b>	<b>11.00</b>	<b>107.54</b>	<b>109.26</b>	<b>74.91</b>	<b>1.71</b>	<b>45.85</b>
BELPAHAR	0.00	0.00	0.00	7.79	0.00	0.00	46.52	0.0	-100.0
LAKHANPUR	0.00	0.00	0.00	20.52	0.00	0.00	147.71	0.0	-100.0
L-B-L (Int.)	28.23	36.80	37.90	0.00	196.65	260.58	0.00	63.9	#DIV/0!
<b>LAKHANPUR AREA</b>	<b>28.23</b>	<b>36.80</b>	<b>37.90</b>	<b>28.31</b>	<b>196.65</b>	<b>260.58</b>	<b>194.23</b>	<b>63.9</b>	<b>34.2</b>
BASUNDHRA (W)	0.38	0.21	0.00	1.27	2.64	4.49	8.53	1.8	-47.4
SIARMAL	10.12	17.66	17.47	7.40	70.49	109.14	28.07	38.7	288.8
<b>MAHALAXMI AREA</b>	<b>10.50</b>	<b>17.87</b>	<b>17.47</b>	<b>8.67</b>	<b>73.13</b>	<b>113.63</b>	<b>36.60</b>	<b>40.50</b>	<b>210.43</b>
KULDA	16.79	17.98	18.15	19.26	135.55	143.98	151.22	8.4	-4.8
GARJANBAHAL	17.79	17.28	16.19	12.98	105.35	111.13	96.42	5.8	15.3
<b>BASUNDHRA AREA</b>	<b>34.58</b>	<b>35.25</b>	<b>34.35</b>	<b>32.24</b>	<b>240.90</b>	<b>255.11</b>	<b>247.63</b>	<b>14.2</b>	<b>3.0</b>
MINE NO. 1 & 2	0.19	0.19	0.17	0.13	1.32	1.34	1.26	0.0	6.5
MINE NO. 3	0.00	0.00	0.00	0.00	0.00	0.00	0.00	0.0	#DIV/0!
MINE NO. 4	0.00	0.00	0.00	0.00	0.00	0.00	0.00	0.0	#DIV/0!
HRC	0.00	0.00	0.00	0.00	0.00	0.00	0.00	0.0	#DIV/0!
HBI	0.19	0.19	0.17	0.16	1.32	1.33	1.28	0.0	3.3
<b>ORIENT AREA</b>	<b>0.38</b>	<b>0.37</b>	<b>0.34</b>	<b>0.29</b>	<b>2.64</b>	<b>2.67</b>	<b>2.54</b>	<b>0.0</b>	<b>4.9</b>
MCL UG	0.44	0.42	0.39	0.319	3.07	3.01	2.882	-0.1	4.6
<b>MCL OC</b>	<b>198.05</b>	<b>194.60</b>	<b>189.47</b>	<b>181.18</b>	<b>1379.62</b>	<b>1392.07</b>	<b>1250.20</b>	<b>12.4</b>	<b>11.3</b>
<b>TOTAL MCL</b>	<b>198.493</b>	<b>195.011</b>	<b>189.853</b>	<b>181.499</b>	<b>1382.69</b>	<b>1395.083</b>	<b>1253.08</b>	<b>12.40</b>	<b>11.33</b>

**NOVEMBER 2024**

**PRODUCTION PERFORMANCE 2024-25  
(MINEWISE)**

Table-2

OBR

FIG. IN LAKH CUM.

NAME OF AREA/ PROJECT	TARGET	PRODUCTION				PROGRESSIVE			VAR. FROM TGT.	
	NOV 2024	NOV 2024	OCT 2024	NOV 2023	TARGET 2024-25	ACTUAL 2024-25	ACTUAL 2023-24	ABS.	%	
	JAGANATH	7.04	3.91	4.546	8.01	47.92	40.38	49.80	-7.5	-18.9
ANANTA	24.65	32.89	18.64	31.34	167.73	197.26	221.13	29.5	-10.8	
BHUBANESWARI	30.82	45.35	22.27	22.38	337.66	273.55	187.86	-64.1	45.6	
<b>JAGANATH AREA</b>	<b>62.51</b>	<b>82.15</b>	<b>45.45</b>	<b>61.72</b>	<b>553.31</b>	<b>511.19</b>	<b>458.79</b>	<b>-42.1</b>	<b>11.4</b>	
BHARATPUR	13.21	12.19	8.57	14.70	89.85	89.54	92.66	-0.3	-3.4	
CHENDIPADA	0.00	0.00	0.00	0.00	0.00	0.00	0.00	0.0	#DIV/0!	
<b>BHARATPUR AREA</b>	<b>13.21</b>	<b>12.19</b>	<b>8.57</b>	<b>14.70</b>	<b>89.85</b>	<b>89.54</b>	<b>92.66</b>	<b>-0.3</b>	<b>-3.4</b>	
LINGARAJ OCP/AREA	10.57	12.07	9.10	11.77	71.88	90.79	79.59	18.9	14.1	
KANIHA OCP/AREA	7.04	5.62	4.07	7.20	47.92	41.42	45.62	-6.5	-9.2	
HINGULA	22.89	33.30	10.68	13.92	155.75	181.05	95.89	25.3	88.8	
BALRAM	13.21	1.60	3.46	22.76	89.85	68.72	108.61	-21.1	-36.7	
<b>HINGULA AREA</b>	<b>36.10</b>	<b>34.89</b>	<b>14.14</b>	<b>36.68</b>	<b>245.60</b>	<b>249.77</b>	<b>204.49</b>	<b>4.2</b>	<b>22.1</b>	
LAJKURA	11.01	10.80	8.23	11.45	74.88	78.24	82.01	3.4	-4.6	
SAMLESWARI	30.82	30.58	20.82	11.39	209.66	207.05	78.39	-2.6	164.1	
<b>IB VALLEY AREA</b>	<b>41.82</b>	<b>41.39</b>	<b>29.05</b>	<b>22.84</b>	<b>284.54</b>	<b>285.30</b>	<b>160.40</b>	<b>0.8</b>	<b>77.9</b>	
BELPAHAR	0.00	0.00	0.00	4.82	0.00	0.00	30.86	0.0	-100.0	
LAKHANPUR	0.00	0.00	0.00	57.81	0.00	0.00	392.48	0.0	-100.0	
L-B-L (Int.)	51.51	78.59	54.06	0.00	350.43	481.30	0.00	130.9	#DIV/0!	
<b>LAKHANPUR AREA</b>	<b>51.51</b>	<b>78.59</b>	<b>54.06</b>	<b>62.63</b>	<b>350.43</b>	<b>481.30</b>	<b>423.34</b>	<b>130.9</b>	<b>13.7</b>	
BASUNDHARA(W)/ML AREA/	0.18	0.33	0.40	0.32	1.20	2.62	2.46	1.4	6.4	
SIARMAL	10.57	17.38	11.25	9.33	71.88	110.83	43.67	39.0	153.8	
<b>MAHALAXMI AREA</b>	<b>10.74</b>	<b>17.71</b>	<b>11.64</b>	<b>9.66</b>	<b>73.08</b>	<b>113.45</b>	<b>46.13</b>	<b>40.4</b>	<b>146.0</b>	
KULDA	7.92	12.01	9.59	10.36	53.91	85.91	71.47	32.0	20.2	
GARJANBAHAL	13.21	17.39	9.52	18.56	89.85	112.27	89.87	22.4	24.9	
<b>BASUNDHRA AREA</b>	<b>21.13</b>	<b>29.40</b>	<b>19.11</b>	<b>28.92</b>	<b>143.77</b>	<b>198.19</b>	<b>161.34</b>	<b>54.4</b>	<b>22.8</b>	
<b>TOTAL MCL</b>	<b>254.622</b>	<b>314.002</b>	<b>195.189</b>	<b>256.135</b>	<b>1860.371</b>	<b>2060.948</b>	<b>1672.359</b>	<b>200.6</b>	<b>23.2</b>	

06

# **CONFIRMED REPORT**

# PRODUCTION

AAP Coal Target :- 225.00 MT

**TOTAL PRODUCTION**  
(Monthwise)

(C) - COAL (OVERALL)

FIG IN 000 TONNES

MONTH	2024-25				2023-24	%GROWTH OVER	2022-23
	TARGET	ACTUAL	% ACHVT.	VARIANCE	ACTUAL	2023-24	ACTUAL
APRIL	16586.608	16009.878	96.523	-576.730	14585.741	9.764	14312.124
MAY	17138.236	17965.205	104.825	826.969	16155.073	11.205	15556.632
JUNE	16585.156	17866.071	107.723	1280.915	15318.735	16.629	15491.275
JULY	16039.205	16879.626	105.240	840.421	13944.684	21.047	14581.843
AUGUST	16039.205	15756.236	98.236	-282.969	14575.413	8.101	13963.629
SEPT.	15521.590	16544.849	106.592	1023.260	15059.438	9.864	14374.078
OCT.	20509.462	18985.289	92.568	-1524.173	17518.799	8.371	15185.989
NOV.							
DEC.							
JAN.							
FEB.							
MARCH							
<b>TOTAL</b>	<b>118419.462</b>	<b>120007.154</b>	<b>101.34</b>	<b>1587.692</b>	<b>107157.88</b>	<b>11.99</b>	<b>103465.57</b>

OBR Target :- 208.00 M.Cum

(D) - OBR

FIG IN 000 CUM.

MONTH	2024-25				2023-24	%GROWTH OVER	2022-23
	TARGET	ACTUAL	% ACHVT.	VARIANCE	ACTUAL	2023-24	ACTUAL
APRIL	24991.648	29501.509	118.045	4509.861	22936.707	28.621	17212.011
MAY	25824.703	30790.861	119.230	4966.158	26483.518	16.264	17916.504
JUNE	24991.648	27251.708	109.043	2260.060	21166.207	28.751	16357.747
JULY	19697.130	19522.700	99.114	-174.430	15977.537	22.188	11800.877
AUGUST	19697.130	18155.267	92.172	-1541.863	16973.764	6.961	12367.175
SEPT.	19061.739	21040.185	110.379	1978.446	15474.391	35.968	17873.747
OCT.	26310.913	19518.956	74.186	-6791.957	22610.220	-13.672	21874.804
NOV.							
DEC.							
JAN.							
FEB.							
MARCH							
<b>TOTAL</b>	<b>160574.911</b>	<b>165781.186</b>	<b>103.2</b>	<b>5206.276</b>	<b>141622.34</b>	<b>17.1</b>	<b>115402.864</b>

NB:-This year OBR including RH from Aug'22 But Last YR Excluding RH OBR

07

**COAL PRODUCTION PROJECTWISE**

OCTOBER'2024

FIG IN "000" TES.

PROJECT	2024-25			VARIANCE	2023-24	%GROWTH OVER	2022-23
	TARGET	ACTUAL	% ACHVT.		ACTUAL	2023-24	ACTUAL
JAGANNATH	683.685	624.681	91.37	-59.004	528.874	18	553.329
ANANTA	1600.543	2001.356	125.04	400.813	1768.585	13	1291.390
BHUBANESWARI	2838.849	1474.897	51.95	-1363.952	2509.159	-41	2541.893
<b>JAGANNATH AREA</b>	<b>5123.077</b>	<b>4100.934</b>	<b>80.05</b>	<b>-1022.143</b>	<b>4806.619</b>	<b>-15</b>	<b>4386.612</b>
			#DIV/0!			#DIV/0!	
BHARATPUR	1367.370	1081.211	79.07	-286.159	964.916	12	666.021
CHENDIPADA	0.000	0.000	#DIV/0!	0.000	0.000	#DIV/0!	0.000
<b>BHARATPUR AREA</b>	<b>1367.370</b>	<b>1081.211</b>	<b>79.07</b>	<b>-286.159</b>	<b>964.916</b>	<b>12</b>	<b>666.021</b>
			#DIV/0!			#DIV/0!	
LINGARAJ OCP/AREA	1549.686	1230.239	79.39	-319.447	1260.585	-2	1204.643
KANIHA OCP/AREA	1276.212	796.500	62.41	-479.712	1014.644	-21	1053.135
			#DIV/0!			#DIV/0!	
HINGULA	1179.348	920.691	78.07	-258.657	1117.292	-18	936.383
BALRAM	798.780	363.392	45.49	-435.388	586.824	-38	616.703
<b>HINGULA AREA</b>	<b>1978.128</b>	<b>1284.083</b>	<b>64.91</b>	<b>-694.045</b>	<b>1704.116</b>	<b>-25</b>	<b>1553.086</b>
			#DIV/0!			#DIV/0!	
			#DIV/0!			#DIV/0!	
			#DIV/0!			#DIV/0!	
			#DIV/0!			#DIV/0!	
			#DIV/0!			#DIV/0!	
TALCHER	0.000	0.000	#DIV/0!	0.000	0.000	#DIV/0!	0.000
			#DIV/0!			#DIV/0!	
NATRAJ	0.000	0.000	#DIV/0!	0.000	0.000	#DIV/0!	0.000
			#DIV/0!			#DIV/0!	
			#DIV/0!			#DIV/0!	
NANDIRA	6.229	4.630	74.33	-1.599	3.385	37	6.425
			#DIV/0!	0.000		#DIV/0!	
<b>TALCHER AREA</b>	<b>6.229</b>	<b>4.630</b>	<b>74.33</b>	<b>-1.599</b>	<b>3.385</b>	<b>37</b>	<b>6.425</b>
			#DIV/0!			#DIV/0!	
LAJKURA	410.211	455.164	110.96	44.953	355.408	28	428.783
SAMLESWARI	1185.054	1026.532	86.62	-158.522	636.735	61	580.308
<b>IBV AREA</b>	<b>1595.265</b>	<b>1481.696</b>	<b>92.88</b>	<b>-113.569</b>	<b>992.143</b>	<b>49</b>	<b>1009.091</b>
			#DIV/0!			#DIV/0!	
BELPAHAR	0.000	0.000	#DIV/0!	0.000	742.275	-100	77.250
LAKHANPUR	0.000	0.000	#DIV/0!	0.000	2011.722	-100	2016.884
L-B-L (Int.)	2917.055	3789.964	129.92	872.909	0.000	#DIV/0!	0.000
<b>LAKHAN. AREA</b>	<b>2917.055</b>	<b>3789.964</b>	<b>129.92</b>	<b>872.909</b>	<b>2753.997</b>	<b>38</b>	<b>2094.134</b>
			#DIV/0!			#DIV/0!	
BASUNDHARA(W)	39.198	0.000	0.00	-39.198	65.677	-100	62.344
SIARMAL	1045.582	1747.203	167.10	701.621	612.205	185	0.000
<b>ML AREA</b>	<b>1084.780</b>	<b>1747.203</b>	<b>161.07</b>	<b>662.423</b>	<b>677.882</b>	<b>158</b>	<b>62.344</b>
KULDA	1735.326	1815.438	104.62	80.112	2035.016	-11	1927.597
GARJANBAHAL	1838.068	1619.311	88.10	-218.757	1278.899	27	1197.276
<b>BASUNDHARA AREA</b>	<b>3573.394</b>	<b>3434.749</b>	<b>96.12</b>	<b>-138.645</b>	<b>3313.914</b>	<b>4</b>	<b>3124.873</b>
			#DIV/0!			#DIV/0!	
MINE NO. 1&2	19.133	16.620	86.87	-2.513	12.345	35	12.350
MINE NO.3	0.000	0.000	#DIV/0!	0.000	0.000	#DIV/0!	0.000
MINE NO.4	0.000	0.000	#DIV/0!	0.000	0.000	#DIV/0!	0.000
H.R.C.	0.000	0.000	#DIV/0!	0.000	0.000	#DIV/0!	0.000
H.B.I.	19.133	17.460	91.26	-1.673	14.255	22	13.275
<b>ORIENT AREA</b>	<b>38.266</b>	<b>34.080</b>	<b>89.06</b>	<b>-4.186</b>	<b>26.600</b>	<b>28</b>	<b>25.625</b>
			#DIV/0!			#DIV/0!	
<b>MCL UG</b>	<b>44.495</b>	<b>38.710</b>	<b>87.00</b>	<b>-5.785</b>	<b>29.985</b>	<b>29.10</b>	<b>32.050</b>
<b>MCL OC</b>	<b>20464.967</b>	<b>18946.58</b>	<b>92.58</b>	<b>-1518.388</b>	<b>17488.81</b>	<b>8.34</b>	<b>15153.94</b>
<b>TOTAL MCL</b>	<b>20509.462</b>	<b>18985.29</b>	<b>92.57</b>	<b>-1524.173</b>	<b>17518.799</b>	<b>8.37</b>	<b>15185.99</b>

**COAL PRODUCTION PROJECTWISE**

**PROGRESSIVE OCTOBER'2024**

**FIG IN "000" TES.**

PROJECT	2024-25				2023-24	%GROWTH	2022-23
	TARGET	ACTUAL	% ACHVT.	VARIANCE	ACTUAL	OVER 2023-24	ACTUAL
JAGANNATH	3947.351	4323.603	109.5	376.252	3749.385	15.3	3635.316
ANANTA	10550.543	13170.017	124.8	2619.474	10234.292	28.7	8288.712
BHUBANESWARI	15080.929	7473.885	49.6	-7607.044	13335.935	-44.0	17315.903
<b>JAGANNATH AREA</b>	<b>29578.823</b>	<b>24967.505</b>	<b>84.4</b>	<b>-4611.318</b>	<b>27319.612</b>	<b>-8.6</b>	<b>29239.931</b>
			#DIV/0!			#DIV/0!	
BHARATPUR	7894.703	5563.235	70.5	-2331.468	4637.369	20.0	4577.689
CHENDIPADA	0.000	0.000	#DIV/0!	0.000	0.000	#DIV/0!	0.000
<b>BHARATPUR</b>	<b>7894.703</b>	<b>5563.235</b>	<b>70.5</b>	<b>-2331.468</b>	<b>4637.369</b>	<b>20.0</b>	<b>4577.689</b>
			#DIV/0!			#DIV/0!	
LINGARAJ OCP/AREA	8947.330	10162.673	113.6	1215.343	9377.170	8.4	9141.237
KANIHA OCP/AREA	7368.389	5692.299	77.3	-1676.090	6705.350	-15.1	6723.933
			#DIV/0!			#DIV/0!	
HINGULA	7271.348	6201.786	85.3	-1069.562	7488.357	-17.2	5690.083
BALRAM	4149.659	4014.780	96.7	-134.879	4057.000	-1.0	4457.488
<b>HINGULA AREA</b>	<b>11421.007</b>	<b>10216.566</b>	<b>89.5</b>	<b>-1204.441</b>	<b>11545.357</b>	<b>-11.5</b>	<b>10147.571</b>
			#DIV/0!			#DIV/0!	
TALCHER	0.000	0.000	#DIV/0!	0.000	0.000	#DIV/0!	0.000
NATRAJ	0.000	0.000	#DIV/0!	0.000	0.000	#DIV/0!	0.000
NANDIRA	36.690	30.538	83.2	-6.152	31.540	-3.2	27.240
<b>TALCHER AREA</b>	<b>36.690</b>	<b>30.538</b>	<b>83.2</b>	<b>-6.152</b>	<b>31.540</b>	<b>-3.2</b>	<b>27.240</b>
			#DIV/0!			#DIV/0!	
LAJKURA	2368.411	3016.213	127.4	647.802	2771.482	8.8	2894.390
SAMLESWARI	6842.076	6188.735	90.5	-653.341	3619.988	71.0	3491.292
<b>IBV AREA</b>	<b>9210.487</b>	<b>9204.948</b>	<b>99.9</b>	<b>-5.539</b>	<b>6391.470</b>	<b>44.0</b>	<b>6385.682</b>
			#DIV/0!			#DIV/0!	
BELPAHAR	0.000	0.000	#DIV/0!	0.000	3873.489	-100.0	1526.304
LAKHANPUR	0.000	0.000	#DIV/0!	0.000	12719.106	-100.0	13729.664
L-B-L (Int.)	16842.033	22378.672	132.9	5536.639	0.000	#DIV/0!	0.000
<b>LAKHAN. AREA</b>	<b>16842.033</b>	<b>22378.672</b>	<b>132.9</b>	<b>5536.639</b>	<b>16592.595</b>	<b>34.9</b>	<b>15255.968</b>
			#DIV/0!			#DIV/0!	
BASUNDHARA(W)	226.315	427.951	189.1	201.636	726.614	-41.1	711.137
SIARMAL	6036.815	9147.331	151.5	3110.516	2067.053	342.5	0.000
<b>ML AREA</b>	<b>6263.130</b>	<b>9575.282</b>	<b>152.9</b>	<b>3312.152</b>	<b>2793.667</b>	<b>242.7</b>	<b>711.137</b>
KULDA	11875.326	12600.713	106.1	725.387	13195.392	-4.5	11963.764
GARJANBAHAL	8756.158	9385.403	107.2	629.245	8343.634	12.5	9102.480
<b>BASUNDHARA AREA</b>	<b>20631.484</b>	<b>21986.115</b>	<b>106.6</b>	<b>1354.631</b>	<b>21539.026</b>	<b>2.1</b>	<b>21066.244</b>
			#DIV/0!			#DIV/0!	
MINE NO. 1&2	112.692	115.425	102.4	2.733	112.675	2.4	95.190
MINE NO.3	0.000	0.000	#DIV/0!	0.000	0.000	#DIV/0!	0.000
MINE NO.4	0.000	0.000	#DIV/0!	0.000	0.000	#DIV/0!	0.000
H.R.C.	0.000	0.000	#DIV/0!	0.000	0.000	#DIV/0!	0.000
H.B.I.	112.692	113.906	101.1	1.214	112.050	1.7	93.745
<b>ORIENT AREA</b>	<b>225.384</b>	<b>229.331</b>	<b>101.8</b>	<b>3.947</b>	<b>224.725</b>	<b>2.0</b>	<b>188.935</b>
			#DIV/0!			#DIV/0!	
<b>MCL UG</b>	<b>262.074</b>	<b>259.869</b>	<b>99.2</b>	<b>-2.2</b>	<b>256.27</b>	<b>1.4</b>	<b>216.175</b>
<b>MCL OC</b>	<b>118157.39</b>	<b>119747.29</b>	<b>101.3</b>	<b>1590</b>	<b>106901.62</b>	<b>12.0</b>	<b>103249.39</b>
<b>TOTAL MCL</b>	<b>118419.46</b>	<b>120007.16</b>	<b>101.3</b>	<b>1588</b>	<b>107157.88</b>	<b>12.0</b>	<b>103465.57</b>

**OB REMOVAL PROJECTWISE**

**FIG IN "000" CUM**

**OCTOBER'2024**

PROJECT	2024-25			VARIANCE	2023-24	%GROWTH OVER	2022-23
	TARGET	ACTUAL	% ACHVT.		ACTUAL	2023-24	ACTUAL
JAGANNATH	727.826	454.604	62.5	-273.222	644.285	-29.4	486.296
ANANTA	2547.392	1863.523	73.2	-683.869	2930.418	-36.4	2478.403
BHUBANESWARI	3184.239	2227.161	69.9	-957.078	2064.937	7.9	1794.638
JAGANNATH AREA	6459.457	4545.288	70.4	-1914.169	5639.640	-19.4	4759.337
				0.000			
BHARATPUR	1364.674	857.389	62.8	-507.285	1432.390	-40.1	964.791
CHENDIPADA	0.000	0.000	#DIV/0!	0.000	0.000	#DIV/0!	0.000
BHARATPUR AREA	1364.674	857.389	62.8	-507.285	1432.390	-40.1	964.791
				0.000			
LINGARAJ OCP/AREA	1091.739	909.542	83.3	-182.197	1204.835	-24.5	1287.946
KANIHA OCP/AREA	727.826	407.249	56.0	-320.577	618.894	-34.2	707.260
				0			
HINGULA	2365.435	1067.876	45.1	-1297.559	1476.388	-27.7	1609.254
BALRAM	1364.674	345.873	25.3	-1018.801	1652.018	-79.1	1345.553
HINGULA AREA	3730.109	1413.749	37.9	-2316.360	3128.406	-54.8	2954.807
				0			
LAJKURA	1137.228	822.522	72.3	-314.706	1047.878	-21.5	963.154
SAMLESWARI	3184.239	2082.274	65.4	-1101.965	1051.159	98.1	1256.690
IBV AREA	4321.467	2904.796	67.2	-1416.671	2099.037	38.4	2219.844
			#DIV/0!	0		#DIV/0!	
BELPAHAR	0.000	0.000	#DIV/0!	0.000	271.171	-100.0	544.182
LAKHANPUR	0.000	0.000	#DIV/0!	0.000	4952.893	-100.0	5947.415
L-B-L (Int.)	5322.228	5406.273	101.6	84.045	0.000	#DIV/0!	0.000
LAKHAN. AREA	5322.228	5406.273	101.6	84.045	5224.064	3.5	6491.597
			#DIV/0!	0		#DIV/0!	
BASUNDHARA(W)	18.196	39.535	217.3	21.339	35.021	12.9	47.180
SIARMAL	1091.739	1124.543	103.0	32.804	831.591	35.2	0.000
MAHALAXMI AREA	1109.935	1164.078	104.9	54.143	866.612	34.3	47.180
KULDA	818.804	959.049	117.1	140.245	1061.702	-9.7	1137.193
GARJANBAHAL	1364.674	951.543	69.7	-413.131	1334.640	-28.7	1304.849
BASUNDHARA AREA	2183.478	1910.592	87.5	-272.886	2396.342	-20.3	2442.042
			#DIV/0!	0		#DIV/0!	
<b>TOTAL MCL</b>	<b>26310.913</b>	<b>19518.956</b>	<b>74.2</b>	<b>-6791.957</b>	<b>22610.220</b>	<b>-13.7</b>	<b>21874.804</b>

NB:-This year OBR including RH from Aug'22 But Last YR Excluding RH OBR

**OB REMOVAL PROJECTWISE**

**PROGRESSIVE OCTOBER'2024**

**FIG IN "000" CUM**

PROJECT	2024-25				2023-24	%GROWTH OVER	2022-23
	TARGET	ACTUAL	% ACHVT.	VARIANCE	ACTUAL	2023-24	ACTUAL
JAGANNATH	4087.826	3677.435	90.0	-410.391	4179.415	-12.0	4252.518
ANANTA	14307.391	15769.405	110.2	1462.014	18979.205	-16.9	17096.152
BHUBANESWARI	30684.239	21147.718	68.9	-9536.521	16548.026	27.8	5556.375
JAGANNATH AREA	49079.456	40594.559	82.7	-8484.897	39706.646	2.2	26905.045
			#DIV/0!	0.000		#DIV/0!	
BHARATPUR	7664.674	7410.147	96.7	-254.527	7795.986	-4.9	5889.095
CHENDIPADA	0.000	0.000	#DIV/0!	0.000	0.000	#DIV/0!	0.000
BHARATPUR	7664.674	7410.147	96.7	-254.527	7795.986	-4.9	5889.095
			#DIV/0!	0.000		#DIV/0!	
LINGARAJ OCP/AREA	6131.739	7741.543	126.3	1609.804	6781.551	14.2	9796.323
KANIHA OCP/AREA	4087.826	3469.330	84.9	-618.496	3841.440	-9.7	3946.665
			#DIV/0!	0		#DIV/0!	
HINGULA	13285.435	13748.014	103.5	462.579	8196.453	67.7	8129.396
BALRAM	7664.674	6042.493	78.8	-1622.181	8584.539	-29.6	8168.565
HINGULA AREA	20950.109	19790.507	94.5	-1159.602	16780.992	17.9	16297.961
			#DIV/0!	0		#DIV/0!	
LAJKURA	6387.228	6476.118	101.4	88.890	7055.436	-8.2	6203.759
SAMLESWARI	17884.239	16500.214	92.3	-1384.025	6700.731	146.2	6880.960
IBV AREA	24271.467	22976.332	94.7	-1295.135	13756.167	67.0	13084.719
			#DIV/0!	0		#DIV/0!	
BELPAHAR	0.000	0.000	#DIV/0!	0.000	2604.705	-100.0	2202.558
LAKHANPUR	0.000	0.000	#DIV/0!	0.000	33466.219	-100.0	21792.554
LILARI	29892.228	38627.838	129.2	8735.610	0.000	#DIV/0!	0.000
LAKHAN. AREA	29892.228	38627.838	129.2	8735.610	36070.924	7.1	23995.112
			#DIV/0!	0		#DIV/0!	
BASUNDHARA(W)	102.196	241.674	236.5	139.478	213.454	13.2	128.462
SIARMAL	6131.739	8729.578	142.4	2597.839	3433.312	154.3	0.000
MAHALAXMI AREA	6233.935	8971.252	143.9	2737.317	3646.766	146.0	128.462
KULDA	4598.804	7488.269	162.8	2889.465	6110.987	22.5	7898.266
GARJANBAHAL	7664.674	8711.409	113.7	1046.735	7130.880	22.2	7461.218
BASUNDHARA AREA	12263.478	16199.678	132.1	3936.200	13241.867	22.3	15359.484
			#DIV/0!	0		#DIV/0!	
<b>TOTAL MCL</b>	<b>160574.912</b>	<b>165781.186</b>	<b>103.2</b>	<b>5206.274</b>	<b>141622.339</b>	<b>17.1</b>	<b>115402.866</b>

NB:-This year OBR including RH from Aug'22 But Last YR Excluding RH OBR

Mahanadi Coalfields Limited

COAL PRODUCTION  
(Monthwise)

(A) - UNDERGROUND

FIG IN 000 TONNES

MONTH	2024-25				2023-24	%GROWTH OVER	2022-23
	TARGET	ACTUAL	% ACHVT.	VARIANCE	ACTUAL	2023-24	ACTUAL
APRIL	37.8	37.4	99.1	-0.3	39.2	-4.5	34.4
MAY	37.8	34.3	90.8	-3.5	34.0	0.9	32.2
JUNE	36.3	32.5	89.6	-3.8	37.4	-12.9	30.2
JULY	35.7	37.1	103.9	1.4	39.7	-6.6	26.9
AUGUST	35.72	39.59	110.9	3.9	39.91	-0.8	29.23
SEPT.	34.3	40.2	117.2	5.9	36.1	11.3	31.1
OCT.	44.5	38.7	117.2	5.9	30.0	11.3	32.1
NOV.							
DEC.							
JAN.							
FEB.							
MARCH							
<b>TOTAL</b>	<b>262.072</b>	<b>259.9</b>	<b>99.2</b>	<b>-2.2</b>	<b>256.3</b>	<b>1.4</b>	<b>216.2</b>

262.1	259.9	99.2	-2.2	256.3	1.4	216.2
0.0	0.0	0.0	0.0	0.0	0.0	0.0

(B) - OPENCAST

FIG IN 000 TONNES

MONTH	2024-25				2023-24	%GROWTH OVER	2022-23
	TARGET	ACTUAL	% ACHVT.	VARIANCE	ACTUAL	2023-24	ACTUAL
APRIL	16548.9	15972.5	96.5	-576.4	14546.6	9.8	14277.7
MAY	17100.5	17930.9	104.9	830.4	16121.1	11.2	15524.4
JUNE	16549	17834	108	1285	15281	16.7	15461
JULY	16003	16843	105	839	13905	21.1	14555
AUGUST	16003	15717	98	-287	14536	8.1	13934
SEPT.	15487	16505	107	1017	15023	9.9	14343
OCT.	20465	18947	107	1017	17489	9.9	15154
NOV.							
DEC.							
JAN.							
FEB.							
MARCH							
<b>TOTAL</b>	<b>118157.389</b>	<b>119747</b>	<b>101.3</b>	<b>1589.9</b>	<b>106901.6</b>	<b>12.0</b>	<b>103249.4</b>

**GRADE-WISE PRODUCTION**

OCTOBER'2024

FIG IN 000 TONNES

PROJECT	GRADE-G6 (5801-6100)	GRADE-G7 (5201-5500)	GRADE-G8 (4901-5200)	GRADE-G9 (4601-4900)	GRADE-G10 (4301-4600)	GRADE-G11 (4001-4300)	GRADE-G12 (3700-4000)	GRADE-G13 (3401-3700)	GRADE-G14 (3101-3400)	GRADE-G15 (2800-3100)	TOTAL
JAGANNATH	0.000	0.000	0.000	0.000	0.000	0.000	624.681	0.000	0.000	0.000	624.681
ANANTA	0.000	0.000	0.000	0.000	0.000	0.000	2001.356	0.000	0.000	0.000	2001.356
BHUBANESWARI	0.000	0.000	0.000	0.000	0.000	0.000	1474.897	0.000	0.000	0.000	1474.897
JAGANNATH AREA	0.000	0.000	0.000	0.000	0.000	0.000	4100.934	0.000	0.000	0.000	4100.934
BHARATPUR	0.000	0.000	0.000	0.000	0.000	0.000	1081.211	0.000	0.000	0.000	1081.211
CHENDIPADA	0.000	0.000	0.000	0.000	0.000	0.000	0.000	0.000	0.000	0.000	0.000
BHARATPUR AREA	0.000	0.000	0.000	0.000	0.000	0.000	1081.211	0.000	0.000	0.000	1081.211
LINGARAJ	0.000	0.000	0.000	0.000	0.000	0.000	390.763	839.476	0.000	0.000	1230.239
KANIHA	0.000	0.000	0.000	0.000	0.000	0.000	315.317	481.193	0.000	0.000	796.510
HINGULA	0.000	0.000	0.000	0.000	0.000	0.000	0.000	920.691	0.000	0.000	920.691
BALRAM	0.000	0.000	0.000	0.000	0.000	0.000	0.000	363.393	0.000	0.000	363.393
HINGULA AREA	0.000	0.000	0.000	0.000	0.000	0.000	0.000	1284.084	0.000	0.000	1284.084
TALCHER	0.000	0.000	0.000	0.000	0.000	0.000	0.000	0.000	0.000	0.000	0.000
NATRAJ	0.000	0.000	0.000	0.000	0.000	0.000	0.000	0.000	0.000	0.000	0.000
NANDIRA	0.000	4.630	0.000	0.000	0.000	0.000	0.000	0.000	0.000	0.000	4.630
TAL. AREA	0.000	4.630	0.000	0.000	0.000	0.000	0.000	0.000	0.000	0.000	4.630
LAJKURA	0.000	0.000	0.000	0.000	0.000	0.000	51.606	403.558	0.000	0.000	455.164
SAMLESWARI	0.000	0.000	0.000	0.000	0.000	0.000	0.000	0.000	1026.532	0.000	1026.532
IBV AREA	0.000	0.000	0.000	0.000	0.000	0.000	51.606	403.558	1026.532	0.000	1481.696
BELPAHAR	0.000	0.000	0.000	0.000	0.000	0.000	0.000	0.000	0.000	0.000	0.000
LAKHANPUR	0.000	0.000	0.000	0.000	0.000	0.000	0.000	0.000	0.000	0.000	0.000
L-B-L (Int.)	0.000	0.000	0.000	0.000	63.476	0.000	0.000	0.000	3653.656	72.827	3789.959
LAKHAN AREA	0.000	0.000	0.000	0.000	63.476	0.000	0.000	0.000	3653.656	72.827	3789.959
BASUNDHARA(W)	0.000	0.000	0.000	0.000	0.000	0.000	0.000	0.000	0.000	0.000	0.000
SIARMAL	0.000	0.000	26.431	0.000	0.000	1720.772	0.000	0.000	0.000	0.000	1747.203
MAHALAXMI AREA	0.000	0.000	26.431	0.000	0.000	1720.772	0.000	0.000	0.000	0.000	1747.203
KULDA	0.000	0.000	0.000	0.000	0.000	0.000	0.000	1815.438	0.000	0.000	1815.438
GARJANBAHAL	0.000	0.000	0.000	0.000	0.000	0.000	0.000	0.000	1619.311	0.000	1619.311
BASU. AREA	0.000	0.000	0.000	0.000	0.000	0.000	0.000	1815.438	1619.311	0.000	3434.749
MINE NO.1 & 2	0.000	0.000	0.000	0.000	0.000	0.000	0.000	16.620	0.000	0.000	16.620
MINE NO.3	0.000	0.000	0.000	0.000	0.000	0.000	0.000	0.000	0.000	0.000	0.000
MINE NO.4	0.000	0.000	0.000	0.000	0.000	0.000	0.000	0.000	0.000	0.000	0.000
H.R.C.	0.000	0.000	0.000	0.000	0.000	0.000	0.000	0.000	0.000	0.000	0.000
H.B.I.	0.000	0.000	0.000	0.000	0.000	0.000	0.000	0.000	17.460	0.000	17.460
ORIENT AREA	0.000	0.000	0.000	0.000	0.000	0.000	0.000	16.620	17.460	0.000	34.080
<b>TOTAL MCL</b>	<b>0.000</b>	<b>4.630</b>	<b>26.43</b>	<b>0.00</b>	<b>63.48</b>	<b>1720.77</b>	<b>5939.83</b>	<b>4840.37</b>	<b>6316.96</b>	<b>72.83</b>	<b>18985.295</b>

**GRADE-WISE PRODUCTION**

0.01

**PROGRESSIVE OCTOBER'2024**

**FIG IN 000 TONNES**

PROJECT	GRADE-G6 (5801-6100)	GRADE-G7 (5201-5500)	GRADE-G8 (4901-5200)	GRADE-G9 (4601-4900)	GRADE-G10 (4301-4600)	GRADE-G11 (4001-4300)	GRADE-G12 (3700-4000)	GRADE-G13 (3401-3700)	GRADE-G14 (3101-3400)	GRADE-G15 (2800-3100)	TOTAL
JAGANNATH	0.000	0.000	0.000	0.000	0.000	1312.627	3010.976	0.000	0.000	0.000	4323.603
ANANTA	0.000	0.000	0.000	0.000	0.000	0.000	13170.017	0.000	0.000	0.000	13170.017
<b>JAGANNATH AREA</b>	<b>0.000</b>	<b>0.000</b>	<b>0.000</b>	<b>0.000</b>	<b>0.000</b>	<b>1312.627</b>	<b>16180.993</b>	<b>0.000</b>	<b>0.000</b>	<b>0.000</b>	<b>17493.620</b>
BHUBANESWARI	0.000	0.000	0.000	0.000	0.000	0.000	7473.885	0.000	0.000	0.000	7473.885
BHARATPUR	0.000	0.000	0.000	0.000	0.000	0.000	5563.234	0.000	0.000	0.000	5563.234
CHENDPADA	0.000	0.000	0.000	0.000	0.000	0.000	0.000	0.000	0.000	0.000	0.000
<b>BHARATPUR AREA</b>	<b>0.000</b>	<b>0.000</b>	<b>0.000</b>	<b>0.000</b>	<b>0.000</b>	<b>0.000</b>	<b>5563.234</b>	<b>0.000</b>	<b>0.000</b>	<b>0.000</b>	<b>5563.234</b>
LINGARAJ	0.000	0.000	0.000	0.000	0.000	0.000	3813.189	6349.484	0.000	0.000	10162.673
KANIHA	0.000	0.000	0.000	0.000	0.000	0.000	3402.801	2289.498	0.000	0.000	5692.299
HINGULA	0.000	0.000	0.000	0.000	0.000	249.970	0.000	4731.928	1219.887	0.000	6201.786
BALRAM	0.000	0.000	0.000	0.000	0.000	0.000	0.000	4014.781	0.000	0.000	4014.781
<b>HINGULA AREA</b>	<b>0.000</b>	<b>0.000</b>	<b>0.000</b>	<b>0.000</b>	<b>0.000</b>	<b>249.970</b>	<b>0.000</b>	<b>8746.709</b>	<b>1219.887</b>	<b>0.000</b>	<b>10216.566</b>
TALCHER	0.000	0.000	0.000	0.000	0.000	0.000	0.000	0.000	0.000	0.000	0.000
NATRAJ	0.000	0.000	0.000	0.000	0.000	0.000	0.000	0.000	0.000	0.000	0.000
NANDIRA	0.000	30.538	0.000	0.000	0.000	0.000	0.000	0.000	0.000	0.000	30.538
<b>TAL. AREA</b>	<b>0.000</b>	<b>30.538</b>	<b>0.000</b>	<b>0.000</b>	<b>0.000</b>	<b>0.000</b>	<b>0.000</b>	<b>0.000</b>	<b>0.000</b>	<b>0.000</b>	<b>30.538</b>
LAJKURA	0.000	0.000	0.000	0.000	0.000	0.000	302.426	2713.787	0.000	0.000	3016.213
SAMLESWARI	0.000	0.000	0.000	0.000	0.000	0.000	0.000	0.000	6188.735	0.000	6188.735
<b>IBV AREA</b>	<b>0.000</b>	<b>0.000</b>	<b>0.000</b>	<b>0.000</b>	<b>0.000</b>	<b>0.000</b>	<b>302.426</b>	<b>2713.787</b>	<b>6188.735</b>	<b>0.000</b>	<b>9204.947</b>
BELPAHAR	0.000	0.000	0.000	0.000	0.000	0.000	0.000	0.000	0.000	0.000	0.000
LAKHANPUR	0.000	0.000	0.000	0.000	0.000	0.000	0.000	0.000	0.000	0.000	0.000
L-B-L (Int.)	0.000	0.000	0.000	0.000	115.848	0.000	3227.611	0.000	17069.158	1966.050	22378.667
<b>LAKHAN. AREA</b>	<b>0.000</b>	<b>0.000</b>	<b>0.000</b>	<b>0.000</b>	<b>115.848</b>	<b>0.000</b>	<b>3227.611</b>	<b>0.000</b>	<b>17069.158</b>	<b>1966.050</b>	<b>22378.667</b>
BASUNDHARA(W)	0.000	0.000	0.000	0.000	0.000	0.000	0.000	427.951	0.000	0.000	427.95062
SIARMAL	0.000	0.000	137.537	0.000	0.000	9009.794	0.000	0.000	0.000	0.000	9147.33165
<b>MAHALAXMI AREA</b>	<b>0.000</b>	<b>0.000</b>	<b>137.537</b>	<b>0.000</b>	<b>0.000</b>	<b>9009.794</b>	<b>0.000</b>	<b>427.951</b>	<b>0.000</b>	<b>0.000</b>	<b>9575.28227</b>
KULDA	0.000	0.000	308.241	0.000	0.000	0.000	0.000	12292.472	0.000	0.000	12600.713
GARJANBAHAL	0.000	0.000	0.000	0.000	0.000	0.000	0.000	0.000	9385.403	0.000	9385.403
<b>BASU. AREA</b>	<b>0.000</b>	<b>0.000</b>	<b>308.241</b>	<b>0.000</b>	<b>0.000</b>	<b>0.000</b>	<b>0.000</b>	<b>12292.472</b>	<b>9385.403</b>	<b>0.000</b>	<b>21986.116</b>
MINE NO.1 & 2	0.000	0.000	0.000	0.000	0.000	0.000	0.000	115.425	0.000	0	115.425
MINE NO.3	0.000	0.000	0.000	0.000	0.000	0.000	0.000	0	0.000	0	0.000
MINE NO.4	0.000	0.000	0.000	0.000	0.000	0.000	0.000	0.000	0.000	0.000	0.000
H.R.C.	0.000	0.000	0.000	0.000	0.000	0.000	0.000	0.000	0.000	0.000	0.000
H.B.I.	0.000	0.000	0.000	0.000	0.000	0.000	0.000	0.000	113.906	0	113.906
<b>ORIENT AREA</b>	<b>0.000</b>	<b>0.000</b>	<b>0.000</b>	<b>0.000</b>	<b>0.000</b>	<b>0.000</b>	<b>0.000</b>	<b>115.425</b>	<b>113.906</b>	<b>0.000</b>	<b>229.331</b>
<b>TOTAL MCL</b>	<b>0.000</b>	<b>30.538</b>	<b>445.778</b>	<b>0.000</b>	<b>115.848</b>	<b>10572.392</b>	<b>39964.139</b>	<b>32935.326</b>	<b>33977.088</b>	<b>1966.050</b>	<b>120007.159</b>

14

**GRADE-WISE CLOSING STOCK**

OCTOBER'2024

FIG IN 000 TONNES

PROJECT	GRADE-G6 (5801-6100)	GRADE-G7 (5201-5500)	GRADE-G8 (4901-5200)	GRADE-G9 (4601-4900)	GRADE-G10 (4301-4600)	GRADE-G11 (4001-4300)	GRADE-G12 (3700-4000)	GRADE-G13 (3401-3700)	GRADE-G14 (3101-3400)	GRADE-G15 (2800-3100)	TOTAL
JAGANNATH	---	---	---	---	5.598	0.000	301.768	0.000	0.000	0.000	307.366
ANANTA	---	---	---	---	0.000	0.000	1494.742	0.000	0.000	0.000	1494.7420
JAGANNATH AREA	---	---	---	---	5.598	0.000	1796.510	0.000	0.000	0.000	1802.108
BHUBANESWARI	---	---	---	0.000	0.000	0.000	695.309	0.000	0.000	0.000	695.309
BHARATPUR	---	---	---	---	0.000	0.000	466.585	0	0.000	0.000	466.585
CHENDIPADA	---	---	---	---	0.000	0.000	0.000	0.000	0.000	0.000	0.000
BHARATPUR AREA	---	---	---	0.000	0.000	0.000	466.585	0.000	0.000	0.000	466.585
LINGARAJ OCP/ARE	0.000	0.000	0.000	0.000	0.000	0.000	60.321	115.980	0.000	0.000	176.301
KANIHA OCP/AREA	---	---	---	---	0.000	0.000	31.434	45.572	0.000	---	77.005
HINGULA	---	---	---	---	---	104.768	0.000	2064.0725	1139.171	0	3308.012
BALRAM	---	---	---	---	---	0.000	360.674	1305.441	0.000	0.000	1666.115
HINGULA AREA	---	---	---	---	---	104.768	360.674	3369.513	1139.171	0.000	4974.127
TALCHER	0.000	0.000	0.000	---	---	---	---	---	---	---	0.000
NATRAJ	0.000	---	---	---	---	---	---	---	---	---	---
NANDIRA	0.000	21.441	0.000	---	---	---	---	---	---	---	21.4411
TAL. AREA	0.000	21.441	0.000	---	---	---	---	---	---	---	21.441
LAJKURA	---	---	---	---	---	0.000	0.000	91.052	63.073	0.000	154.125
SAMLESWARI	---	---	---	---	---	0.000	0.000	0.000	341.690	0.000	341.690
IBV AREA	---	---	---	---	---	0.000	0.000	91.052	404.762	0.000	495.814
BELPAHAR	0.000	---	---	0.000	0.000	0.000	0.000	0	0.000	0	0.000
LAKHANPUR	---	---	---	0.000	---	0.000	0.000	0	0.000	0	0.000
L-B-L (Int.)	---	---	---	7.126	64.264	0.000	1775.501	0	4534.642	1032.6389	7414.171
LAKHAN.AREA	0.000	---	---	7.126	64.264	0.000	1775.501	0.000	4534.642	1032.639	7414.171
BASUNDHARA(W)	---	---	---	0.000	0.000	0.000	0.000	569.058	0.000	0.000	569.058
SIARMAL	---	---	37.158	---	0.000	881.346	0.000	0.000	0.000	0.000	918.504
MAHALAXMI AREA	---	---	37.158	0.000	0.000	881.346	0.000	569.058	0.000	0.000	1487.562
KULDA	---	---	7.636	0.000	0.000	0.000	0.000	1127.449	0.000	---	1135.085
GARJANBAHAL	---	---	---	0.000	0.000	0.000	0.000	25.056	2903.758	0.000	2928.814
BASU. AREA	0.000	0.000	7.636	0.000	0.000	0.000	0.000	1152.505	2903.758	0.000	4063.899
MINE NO.1 & 2	---	---	---	0.000	0.000	---	---	123.3783	0	---	123.378
MINE NO.3	---	---	---	0.000	0.000	---	0.000	0	0.0000	0	0.000
MINE NO.4	---	---	---	0.000	0.000	---	---	0	---	---	0.000
H.R.C.	---	---	---	0.000	0.000	---	---	0	---	---	0.000
H.B.I.	---	---	---	0.000	0.000	0.000	---	0	83.3906	---	83.391
ORIENT AREA	0.000	0.000	0.000	0.000	0.000	0.000	0.000	123.378	83.391	---	206.769
<b>TOTAL MCL</b>	<b>0.000</b>	<b>21.441</b>	<b>44.794</b>	<b>7.126</b>	<b>69.862</b>	<b>986.114</b>	<b>5186.334</b>	<b>5467.058</b>	<b>9065.724</b>	<b>1032.639</b>	<b>21881.091</b>
						C/Check		21881.091	Washery, LKP Area		0.000
									ROM		13.631
									Washed Coal		280.288
									Rejects		729.110

15

**TECHNOLOGY WISE PRODUCTION**

OCTOBER'2024

Figs. in '000' Tes.

UNIT	DEVELOPMENT			DEPILLARING			TOTAL	SDL LOADING IN DEPILLARING		
	MANNUAL	MECHANISED	TOTAL	STOWING	CAVING	TOTAL		STOWING	CAVING	TOTAL
TALCHER	0.000	0.000	0.000	0.000	0.000	0.000	0.000	0.000	0.000	0.000
NATRAJ	0.000	0.000	0.000	0.000	0.000	0.000	0.000	0.000	0.000	0.000
NANDIRA		0.000	0.000	0.000	4.630	4.630	4.630	0.000	0.000	0.000
TAL. UG	0.000	0.000	0.000	0.000	4.630	4.630	4.630	0.000	0.000	0.000
MINE NO.1 & 2	0.000	16.620	16.620	0.000	0.000	0.000	16.620	0.000	0.000	0.000
MINE NO.3	0.000	0.000	0.000	0.000	0.000	0.000	0.000	0.000	0.000	0.000
MINE NO.4	0.000	0.000	0.000	0.000	0.000	0.000	0.000	0.000	0.000	0.000
H.R.C.	0.000	0.000	0.000	0.000	0.000	0.000	0.000	0.000	0.000	0.000
H.B.I.	0.000	17.460	17.460	0.000	0.000	0.000	17.460	0.000	0.000	0.000
ORIENT AREA	0.000	34.080	34.080	0.000	0.000	0.000	34.080	0.000	0.000	0.000
MCL UG	0.000	34.080	34.080	0.000	4.630	4.630	38.710	0.000	0.000	0.000
							38.710	0.000		

**PROGRESSIVE OCTOBER'2024**

UNIT	DEVELOPMENT			DEPILLARING			TOTAL	SDL LOADING IN DEPILLARING		
	MANNUAL	MECHANISED	TOTAL	STOWING	CAVING	TOTAL		STOWING	CAVING	TOTAL
TALCHER	0.000	0.000	0.000	0.000	0.000	0.000	0.000	0.000	0.000	0.000
NATRAJ	0.000	0.000	0.000	0.000	0.000	0.000	0.000	0.000	0.000	0.000
NANDIRA	0.000	0.000	0.000	0.000	30.538	30.538	30.538	0.000	0.000	0.000
TAL. UG	0.000	0.000	0.000	0.000	30.538	30.538	30.538	0.000	0.000	0.000
MINE NO.1 & 2	0.000	115.425	115.425	0.000	0.000	0.000	115.425	0.000	0.000	0.000
MINE NO.3	0.000	0.000	0.000	0.000	0.000	0.000	0.000	0.000	0.000	0.000
MINE NO.4	0.000	0.000	0.000	0.000	0.000	0.000	0.000	0.000	0.000	0.000
H.R.C.	0.000	0.000	0.000	0.000	0.000	0.000	0.000	0.000	0.000	0.000
H.B.I.	0.000	113.906	113.906	0.000	0.000	0.000	113.906	0.000	0.000	0.000
ORIENT AREA	0.000	229.331	229.331	0.000	0.000	0.000	229.331	0.000	0.000	0.000
MCL UG	0.000	229.331	229.331	0.000	30.538	30.538	259.869	0.000	0.000	0.000

**REASONS FOR LOSS OF COAL PRODUCTION**

**MONTHWISE**

**FIGS IN TES**

MONTHS	YEAR	REASONS FOR SHORTFALL							TOTAL
		POWER	MACHINE B/DOWN	SHORTFALL OF HEMM	RAIN	ACCIDENT	ABSENT- EEISM	OTHERS + L&O	
APRIL	2024-25	160	793	0	455762	0	5164	519828	<b>981707</b>
	2023-24	40	1400	0	436220	0	0	1092620	1530280
MAY	2024-25	251	73236	0	17285	0	29952	232484	<b>353208</b>
	2023-24	1400	39298	0	39283	0	40	322544	402565
JUNE	2024-25	225	1393	0	40777	0	5265	118391	<b>166051</b>
	2023-24	787	99457	0	277270	0	459	560461	938434
JULY	2024-25	99	823	0	0	0	7007	622679	<b>630608</b>
	2023-24	386	38405	0	0	0	0	3195162	3233953
AUGUST	2024-25	37	1561	0	94602	0	0	317391	<b>413591</b>
	2023-24	127	41145	0	207429	0	683	633395	882779
SEPT	2024-25	150	739	0	0	0	0	218576	<b>219465</b>
	2023-24	308	37086	0	128781	0	1733	89327	257235
OCT	2024-25	40	36503	0	0	0	3920	649695	<b>690158</b>
	2023-24	279	25837	0	10674	0	5164	140141	182095
NOV									
DEC									
JAN									
FEB									
MARCH									
TOTAL MCL	2023-24	962	115048	0	608426	0	51308	2679044	3454788
PROG	2022-23	3327	282628	0	1099657	0	8079	6033650	7427341

## MONTHWISE

## 1.Rehandling( Departmental &amp; Contractual ) :- FIG.IN CUM

PROJECTS	HEMM	APRIL	MAY	JUNE	JULY	AUG	SEPT.	OCT	TOTAL
JAGANNATH	Shovel	0	0	0	0	0	0	0	0
	D/Line	0	0	0	0	0	0	0	0
	Total	0	0	0	0	0	0	0	0
ANANTA	Shovel	0	0	0	0	0	0	0	0
	D/Line	0	0	0	0	0	0	0	0
	Total	0	0	0	0	0	0	0	0
BHUBANESWARI	Shovel	0	0	0	0	0	0	0	0
	D/Line	0	0	0	0	0	0	0	0
	Total	0	0	0	0	0	0	0	0
JAGANNATH AREA	Shovel	0	0	0	0	0	0	0	0
	D/Line	0	0	0	0	0	0	0	0
	Total	0	0	0	0	0	0	0	0
BHARATPUR AREA	Shovel	54.450	8.05	0	0	6.63	0	0	69.12934
	D/Line	0	0	0	0	0	0	0	0
	Total	54.450	8.05	0.0	0.0	6.6	0.0	0.0	69.1
LINGARAJ	Shovel	0.0	0.0	0.0	0.0	0.0	0.0	0.0	0.0
	D/Line	0.0	0.0	0.0	0.0	0.0	0.0	0.0	0.0
	Total	0.0	0.0	0.0	0.0	0.0	0.0	0.0	0.0
HINGULA	Shovel	0.0	0.0	0.0	0.0	0.0	0.0	0.0	0.0
	D/Line	0.0	0.0	0.0	0.0	0.0	0.0	0.0	0.0
	Total	0.0	0.0	0.0	0.0	0.0	0.0	0.0	0.0
BALRAM	Shovel	152.770	110.225	111.0	62.8	56.3	41.5	62.8	597.4
	D/Line	0.0	0.0	0.0	0.0	0.0	0.0	0.0	0.0
	Total	152.770	110.225	111.0	62.8	56.3	41.5	62.8	597.4
HINGULA AREA	Shovel	152.770	110.225	111.0	62.8	56.3	41.5	62.8	597.4
	D/Line	0.0	0.0	0.0	0.0	0.0	0.0	0.0	0.0
	Total	152.770	110.225	111.0	62.8	56.3	41.5	62.8	597.4
LAJKURA	Shovel	91.625	112.569	73.0	53.3	57.7	65.7	53.3	507.2
	D/Line	0.0	0.0	0.0	0.0	0.0	0.0	0.0	0.0
	Total	91.625	112.569	73.0	53.3	57.7	65.7	53.3	507.2
SAMLESWARI	Shovel	0.0	0.0	0.0	0.0	0.0	0.0	0.0	0.0
	D/Line	0.0	0.0	0.0	0.0	0.0	0.0	0.0	0.0
	Total	0.0	0.0	0.0	0.0	0.0	0.0	0.0	0.0
IB VALLEY AREA	Shovel	91.625	112.569	73.0	53.3	57.7	65.7	53.3	507.2
	D/Line	0.0	0.0	0.0	0.0	0.0	0.0	0.0	0.0
	Total	91.625	112.569	73.0	53.3	57.7	65.7	53.3	507.2
BELPAHAR	Shovel	0.0	0.0	0.0	0.0	0.0	0.0	0.0	0.0
	D/Line	0.0	0.0	0.0	0.0	0.0	0.0	0.0	0.0
	Total	0.0	0.0	0.0	0.0	0.0	0.0	0.0	0.0
LAKHANPUR	Shovel	0.0	0.0	0.0	0.0	0.0	0.0	0.0	0.0
	D/Line	0.0	0.0	0.0	0.0	0.0	0.0	0.0	0.0
	Total	0.0	0.0	0.0	0.0	0.0	0.0	0.0	0.0
LAKHANPUR AREA	Shovel	0.0	0.0	0.0	0.0	0.0	0.0	0.0	0.0
	D/Line	0.0	0.0	0.0	0.0	0.0	0.0	0.0	0.0
	Total	0.0	0.0	0.0	0.0	0.0	0.0	0.0	0.0
BAS. (W)	Shovel	21.154	17.762	24.4	29.9	31.9	21.1	29.9	176.1
	D/Line	0.0	0.0	0.0	0.0	0.0	0.0	0.0	0.0
	Total	21.154	17.762	24.4	29.9	31.9	21.1	29.9	176.1
SIARMAL	Shovel	0.0	0.0	0.0	0.0	0.0	0.0	0.0	0.0
	D/Line	0.0	0.0	0.0	0.0	0.0	0.0	0.0	0.0
	Total	0.0	0.0	0.0	0.0	0.0	0.0	0.0	0.0
MAHALAXMI AREA	Shovel	21.154	17.762	24.4	29.9	31.9	21.1	29.9	176.1
	D/Line	0.0	0.0	0.0	0.0	0.0	0.0	0.0	0.0
	Total	21.154	17.762	24.4	29.9	31.9	21.1	29.9	176.1
KULDA	Shovel	0.0	0.0	0.0	0.0	0.0	0.0	0.0	0.0
	D/Line	0.0	0.0	0.0	0.0	0.0	0.0	0.0	0.0
	Total	0.0	0.0	0.0	0.0	0.0	0.0	0.0	0.0
GARJANBAHAL	Shovel	0.0	0.0	0.0	0.0	0.0	0.0	0.0	0.0
	D/Line	0.0	0.0	0.0	0.0	0.0	0.0	0.0	0.0
	Total	0.0	0.0	0.0	0.0	0.0	0.0	0.0	0.0
BASUNDHARA AREA	Shovel	21.154	17.8	24.4	29.9	31.9	21.1	29.9	176.1
	D/Line	0.0	0.0	0.0	0.0	0.0	0.0	0.0	0.0
	Total	21.154	17.8	24.4	29.9	31.9	21.1	29.9	176.1
TOTAL MCL Deptt.	Shovel	319.999	248.607	208.4	146.0	152.5	128.3	146.0	1349.819
	D/Line	0.0	0.0	0.0	0.0	0.0	0.0	0.0	0.0
REHANDLING(Total)	Shovel	319.999	248.607	208.418	146.024	152.459	128.288	146.024	1349.819
Bhubaneswari OCP	Shovel	1104.091	1774.889	1841.281	1049.991	1087.582	1373.720	1049.991	9281.544
Lingaraj OCP	Shovel	0.0	0.0	0.0	0.0	0.0	0.0	0.0	0.0
Kaniha ( Cont. ) RH	Shovel	0.0	14.3	0.0	0.0	0.0	0.0	0.0	14.3
Bharatpur (Cont.RH)	Shovel	0.0	0.0	0.0	0.0	0.0	0.0	0.0	0.0
Hingula	Shovel	454.835	471.4	9.0	16.8	7.4	3.2	16.8	979.407
Balram OCP	Shovel	0.0	0.0	0.0	0.0	0.0	0.0	0.0	0.0
Belpahar (Cont.)RH	Shovel	0.0	0.0	0.0	0.0	0.0	0.0	0.0	0.0
Bas(W)/ML Area (Cont.)RH	Shovel	0.0	0.0	0.0	0.0	0.0	0.0	0.0	0.0
Kulda OCP (Cont.)RH	Shovel	0.0	0.0	0.0	0.0	0.0	0.0	0.0	0.0
TOTAL MCL Cont.RH	Shovel	1558.926	2260.5	1850.3	1066.8	1095.029	1376.90	1066.8	10275.219
Grand Total	Shovel	1878.925	2509.14	2058.69	1212.81	1247.49	1505.19	1212.81	11625.038
(Deptt +Contractual )	D/Line	0.00	0.00	0.00	0.00	0.00	0.00	0.00	0.00
OB, Rehandling	Total	1878.925	2509.14	2058.69	1212.81	1247.49	1505.19	1212.81	11625.038

O.B. R(Solid +Re)REMOVAL MACHINEWISE- 2024-25(Including RHs from Aug'22 as per Directive of CIL , Kolkatta)

Figs. In '000' Cum.

PROJECT/AREA	OCTOBER 2024								PROGRESSIVE OCTOBER 2024							
	DEPARTMENTAL				CONTRACTUAL				DEPARTMENTAL				CONTRACTUAL			
	SHOVEL	D/L	Dept. SM Rej	Dept. RH	CONT(OS)	SM.Reject	Cont RH	TOTAL	SHOVEL	D/L	Dept. SM Rej	Dept RH	CONT(OS)	SM.Reject	Cont RH	TOTAL
JAGANATH	71.401	0.000	0.000	0.000	383.203	0.000	0.000	454.604	867.198	0.000	0.000	0.000	3010.237	0.000	0.000	3677.435
ANANTA	70.768	0.000	0.000	0.000	1792.755	0.000	0.000	1863.523	507.627	0.000	6.031	0.000	15150.378	5.370	0.000	15769.406
JAGANATH AREA	142.169	0.000	0.000	0.000	2175.958	0.000	0.000	2318.127	1274.825	0.000	6.031	0.000	18160.615	5.370	0.000	19446.841
Bhubaneswar	0.000	0.000	0.000	0.000	1177.170	0.000	1048.991	2227.161	0.000	0.000	0.000	0.000	11866.174	0.000	9281.544	21147.718
BHARATPUR	105.147	0.000	0.000	0.000	752.242	0.000	0.000	857.389	868.536	0.000	0.000	62.500	6479.112	0.000	0.000	7410.148
CHENDIPADA	0.000	0.000	0.000	0.000	0.000	0.000	0.000	0.000	0.000	0.000	0.000	0.000	0.000	0.000	0.000	0.000
BHARATPUR AREA	105.147	0.000	0.000	0.000	752.242	0.000	0.000	857.389	868.536	0.000	0.000	62.500	6479.112	0.000	0.000	7410.148
LINGARAJ OCPI/AREA	48.948	0.000	6.823	0.000	852.687	1.078	0.000	909.542	451.544	0.000	48.536	6.629	7222.952	11.882	0.000	7741.543
KANHA OCPI/AREA	0.000	0.000	0.000	0.000	404.388	2.861	0.000	407.249	0.000	0.000	0.000	0.000	3442.627	12.436	14.267	3469.330
HINGULA	28.465	0.000	11.564	0.000	1005.129	5.929	16.790	1067.877	312.674	0.000	29.680	0.000	12409.564	16.688	979.408	13748.014
BALRAM	0.000	0.000	0.000	62.815	283.058	0.000	0.000	345.873	0.000	0.000	0.000	597.385	5445.108	0.000	0.000	5042.493
HINGULA AREA	28.465	0.000	11.564	62.815	1288.187	5.929	16.790	1413.750	312.674	0.000	29.680	597.385	17854.672	16.688	979.408	19790.507
LAKKURA	35.359	0.000	0.000	53.272	727.024	6.866	0.000	822.522	199.985	0.000	4.440	507.180	5740.172	28.341	0.000	6478.119
SAMLESWARI	39.743	0.000	8.706	0.000	2015.320	18.504	0.000	2082.273	264.197	0.000	48.840	0.000	16121.639	65.539	0.000	16500.214
IBV. AREA	75.102	0.000	8.706	53.272	2742.344	25.370	0.000	2904.795	464.182	0.000	49.280	507.180	21861.811	93.879	0.000	22976.332
BELPAHAR	0.000	0.000	0.000	0.000	0.000	0.000	0.000	0.000	0.000	0.000	0.000	0.000	0.000	0.000	0.000	0.000
LAKHANPUR	0.000	0.000	0.000	0.000	0.000	0.000	0.000	0.000	0.000	0.000	0.000	0.000	0.000	0.000	0.000	0.000
L-BL (InL)	111.356	0.000	28.757	0.000	5158.382	107.778	0.000	5406.273	1022.757	0.000	248.435	0.000	36678.174	678.472	0.000	38627.838
LAKH. AREA	111.356	0.000	28.757	0.000	5158.382	107.778	0.000	5406.273	1022.757	0.000	248.435	0.000	36678.174	678.472	0.000	38627.838
BASUNDHARA(W)	0.000	0.000	9.598	29.937	0.000	0.000	0.000	39.535	0.000	0.000	65.549	176.125	0.000	0.000	0.000	241.674
SIARNAL	0.000	0.000	0.000	0	1124.543	0.000	0	1124.543	0.000	0.000	0	6729.578	0.000	0	0	8729.578
MAHALAXMI AREA	0.000	0.000	9.598	29.937	1124.543	0.000	0.000	1164.078	0.000	0.000	65.549	176.125	8729.578	0.000	0.000	8971.252
KULDA	0.000	0.000	0.000	0.000	849.326	109.723	0.000	959.049	0.000	0.000	0.000	0.000	6764.621	723.648	0.000	7488.269
GARJANBAHAL	83.737	0.000	0.000	0	764.829	102.97729	0	951.54329	946.803	0.000	0.095	0	7098.042	666.469	0	8711.405
BASUNDHARA	83.737	0.000	0.000	0.000	1614.155	212.701	0.000	1910.593	946.803	0.000	0.095	0.000	13862.663	1390.117	0.000	16199.678
TOTAL MCL	594.924	0.000	65.454	146.024	17290.056	355.716	1066.781	19518.956	5341.321	0.000	447.606	1349.819	146158.378	2208.844	10275.219	165781.168

DEPT. & CONTRACTUAL COAL PRODUCTION - 2022-23 19518.956

PROJECT/AREA	OCTOBER 2024						PROGRESSIVE OCTOBER 2024					
	DEPARTMENTAL			CONTRACTUAL			DEPARTMENTAL			CONTRACTUAL		
	HEMM	S/Miner	S/Miner	Conv.	Total	HEMM	S/Miner	S/Miner	Conv.	Total		
JAGANATH	0.000	0.000	605.554	19.127	624.681	6.602	0.000	4214.569	100.432	4315.001		
ANANTA	6.800	877.834	1086.829	29.893	1116.722	2001.356	100.100	5267.751	7598.262	203.904		
JAGANATH AREA	6.800	877.834	1692.383	49.020	1741.403	2626.037	108.702	5267.751	11812.831	304.336		
Bhubaneswar	0.000	0.000	1474.897	0.000	1474.897	1474.897	0.000	0.000	7473.885	0.000		
BHARATPUR	0.000	0.000	1040.987	40.224	1081.211	1081.211	3.348	0.000	5430.466	129.420		
CHENDIPADA	0.000	0.000	0.000	0.000	0.000	0.000	0.000	0.000	0.000	0.000		
BHARATPUR AREA	0.000	0.000	1040.987	40.224	1081.211	1081.211	3.348	0.000	5430.466	129.420		
LINGARAJ OCPI/AREA	0.921	405.374	805.942	18.001	823.943	1230.238	7.007	3862.815	6086.560	206.291		
KANHA OCPI/AREA	0.000	0.000	796.510	0.000	796.510	796.510	0.000	0.000	5692.299	0.000		
HINGULA	0.000	372.706	542.188	5.797	547.985	920.691	0.000	2132.229	3609.146	460.408		
BALRAM	0.000	147.158	165.322	50.903	216.225	363.393	0.000	2739.875	1007.386	268.520		
HINGULA AREA	0.000	519.874	707.510	58.700	764.210	1284.084	0.000	4871.104	4616.534	728.928		
LAKKURA	0.000	148.488	305.666	0.000	305.666	455.164	0.699	225.093	2790.421	0.000		
SAMLESWARI	0.000	236.439	790.093	0.000	790.093	1026.532	0.000	2070.723	4118.012	0.000		
IBV. AREA	0.000	385.937	1095.759	0.000	1095.759	1481.696	0.699	2295.816	6908.433	0.000		
BELPAHAR	0.000	0.000	0.000	0.000	0.000	0.000	0.000	0.000	0.000	0.000		
LAKHANPUR	0.000	0.000	0.000	0.000	0.000	0.000	0.000	0.000	0.000	0.000		
LBL(InL)	0.000	950.704	2839.255	0.000	2839.255	3789.959	0.000	5619.147	16759.525	0.000		
LAKH. AREA	0.000	950.704	2839.255	0.000	2839.255	3789.959	0.000	5619.147	16759.525	0.000		
BASUNDHARA(W)	0.000	0.000	0.000	0.000	0.000	0.000	102.929	325.022	0.000	0.000		
SIARNAL	0.000	0.000	1747.202	0.0010	1747.203	1747.203	0.000	0.000	9147.331	0.000		
MAHALAXMI AREA	0.000	0.000	1747.202	0.001	1747.203	1747.203	102.929	325.022	9147.331	0.000		
KULDA	0.000	0.000	1815.438	0.0000	1815.438	1815.438	0.000	0.000	12600.713	0.000		
GARJANBAHAL	0.000	158.162	1461.149	0.0000	1461.149	1619.311	0.000	310.498	9074.904	0.000		
BASUN AREA	0.000	158.162	3276.587	0.000	3276.587	3434.749	0.000	310.498	21675.617	0.000		
TOTAL MCL	7.721	3297.885	15477.033	163.945	15640.978	18946.564	222.685	22552.153	95603.481	1368.971		

	<b>Extractable Coal Exposure</b>
	<b>01.11.2024</b>
<b>Project/Area</b>	<b>(in '000Te)</b>
Jagannath	152
Ananta	675
<b>Jagannath Area</b>	<b>827</b>
<b>Bhubaneswari OCP/Area</b>	<b>785</b>
Bharatpur	172
<b>Bharatpur Area</b>	<b>172</b>
<b>Lingaraj Area</b>	<b>720</b>
<b>Kaniha Area</b>	<b>503</b>
Hingula	650
Balram	670
<b>Hingula Area</b>	<b>1320</b>
Lajkura	429
Samaleswari	720.0
<b>IB-Valley Area</b>	<b>1149</b>
<b>LBL(Int)</b>	<b>8189</b>
<b>LKP AreaTotal</b>	<b>8189</b>
Bas(W)	25
Siarmal	610.0
<b>ML Area</b>	<b>635</b>
Kulda	1080
Garjanbahal	1890
<b>Basundhara Area</b>	<b>2970</b>
<b>Talcher CoalfieldROM</b>	<b>4327.000</b>
<b>IB CoalfieldROM</b>	<b>12943.226</b>
<b>MCL Total</b>	<b>17270.226</b>

# **DESPATCH & OFF-TAKE**

AREAWISE DESPATCH / OFF-TAKE FOR THE MONTH OF OCTOBER '24

FIGS. IN '000 TEs.

FOR FLOPPY REPORT

AREA	DESPATCH				OFF-TAKE					
	THIS MONTH	LAST MONTH	SAME MONTH LAST YEAR	PROGRESSIVE THIS YEAR	PROGRESSIVE LAST YEAR	THIS MONTH	LAST MONTH	SAME MONTH LAST YEAR	PROGRESSIVE THIS YEAR	PROGRESSIVE LAST YEAR
	18	4	29	61	261	18	4	29	61	261
ORIENT	1581	1524	999	9537	6569	1581	1524	999	9537	6569
IB-VALLEY	3029	2998	2313	19294	16612	3029	2998	2313	19294	16612
LAKHANPUR	1613	1477	693	9875	2421	1613	1477	693	9875	2421
Mahalaxmi Area	3246	2789	3265	21720	20683	3246	2789	3265	21720	20683
BASUNDHARA AREA	10	1	11	32	32	10	1	11	32	32
TALCHER	1247	1518	1299	10819	9630	1247	1518	1299	10819	9630
LINGARAJ	821	609	979	5774	6741	821	609	979	5774	6741
KANIHA	1430	1328	2160	9082	14072	1430	1328	2160	9082	14072
BHUBANESWARI AREA	2698	2390	2279	19039	16156	2698	2390	2279	19039	16156
JAGANNATH	984	804	849	6790	5310	984	804	849	6790	5310
BHARATPUR	1443	1365	1935	9008	12902	1443	1365	1935	9008	12902
HINGULA	18122	16807	16811	121030	111389	18122	16807	16811	121030	111389
TOTAL MCL										

21

STATE WISE DESPATCH FOR THE MONTH OF OCTOBER'24										
STATE	THIS MONTH		LAST MONTH		SAME MONTH LAST YEAR		THIS YEAR		PROGRESSIVE	
	THIS MONTH	LAST MONTH	LAST YEAR	THIS YEAR	LAST YEAR	THIS YEAR	LAST YEAR	THIS YEAR	LAST YEAR	
ANDHRA PRADESH	3408	3011	3595	22581	20796					
BIHAR	364	373	115	3146	1161					
C.G.	2726	2258	1437	15131	12315					
GUJRAT	173	148	0	323	0					
HARYANA	16	144	57	543	394					
JHARKHAND	78	86	35	795	390					
KARNATAKA	279	336	530	3436	2970					
MAHARASTRA	1236	1098	865	8770	4578					
MADHYA PRADESH	81	133	35	519	869					
MEGHALAYA	0	3	0	3	8					
ODISHA	6433	5711	6559	43266	44004					
PUNJAB	0	0	630	953	3953					
RAJASTHAN	393	287	210	1899	568					
TAMILNADU	1902	2225	1797	13860	13698					
TELENGANA	55	71	66	346	313					
UP	156	77	14	480	617					
W. BENGAL	821	848	866	4978	4754					
TOTAL	18122	16807	16811	121030	111389					

22

**GRADEWISE DESPATCH & OFF TAKE FOR THE MONTH OF OCTOBER 2024 & SAME PERIOD LAST YEAR**

GRADE	FOR THE YEAR 2024-25 VIS-A-VIS LAST YEAR						PROGRESSIVE					
	DESPATCH			OFFTAKE			DESPATCH			OFF TAKE		
	THIS MONTH	LAST MONTH	SAME MONTH LAST YEAR	THIS MONTH	LAST MONTH	SAME MONTH LAST YEAR	GRADE	THIS YEAR	LAST YEAR	THIS YEAR	LAST YEAR	
GCV(RANGE)												
G6 (5501-5800)	0	0	0	0	0	0	G6 (5501-5800)	2	0	2	0	0
G-7(5201-5500)	10	1	0	10	1	0	G-7(5201-5500)	28	0	28	0	0
G-8(4901-5200)	0	109	11	0	109	11	G-8(4901-5200)	514	32	514	32	32
G-9(4601-4900)	2	0	0	2	0	0	G-9(4601-4900)	75	226	75	226	226
G-10(4301-4600)	50	20	48	50	20	48	G-10(4301-4600)	728	2167	728	2167	2167
G-11(4001-4300)	1528	1354	622	1528	1354	622	G-11(4001-4300)	13883	1832	13883	1832	1832
G-12(3701-4000)	6619	6051	5248	6619	6051	5248	G-12(3701-4000)	44816	36794	44916	36794	36794
G-13(3401-3700)	4285	3898	5574	4285	3898	5574	G-13(3401-3700)	29108	35305	29108	35305	35305
G-14(3101-3400)	4928	4525	5283	4928	4525	5283	G-14(3101-3400)	26028	35008	26028	35008	35008
G-15(2801-3100)	330	444	25	330	444	25	G-15(2801-3100)	3479	25	3479	25	25
<b>TOTAL</b>	<b>17752</b>	<b>16402</b>	<b>16811</b>	<b>17752</b>	<b>16402</b>	<b>16811</b>	<b>TOTAL</b>	<b>118761</b>	<b>111389</b>	<b>118761</b>	<b>111389</b>	<b>111389</b>

Note: 1) The total despatch /offtake figure for MCL for October'24 is 18122 (In '000 Tes). However, total despatch/offtake figure shown above gradewise for MCL for October'24 is 17752 (In '000 Tes) instead of 18122 (In '000 Tes). The difference is due to the fact that 3,70,329.43 Tes of washed coal was despatched from IB valley Washery of MCL in the month of October'24 which do not have any grade. 2) The total despatch /offtake figure for MCL for September'24 is 16807 (In '000 Tes). However, total despatch/offtake figure shown above gradewise for MCL for September'24 is 16402 (In '000 Tes) instead of 16807 (In '000 Tes). The difference is due to the fact that 4,04,905.18 Tes of washed coal was despatched from IB valley Washery of MCL in the month of September'24 which do not have any grade. 3) The total despatch /offtake figure for MCL for period Apr'24 - Oct'24 is 121030 (In '000 Tes). However, total despatch/offtake figure shown above gradewise for MCL for period Apr'24 - Oct'24 is 118761 (In '000 Tes) instead of 121030 (In '000 Tes). The difference is due to the fact that 2269013 Tes of washed coal was despatched from IB valley Washery of MCL in the period Apr'24 - October'24 which do not have any grade.

23

# **QUALITY CONTROL**

OCT' 2024

Qty. in 000 Tes.

**MAHANADI COALFIELDS LIMITED**  
**SUPPLY OF SIZED COAL TO CONSUMERS**  
**S1 - STATUS REPORT OF CHPs**

AREA	LOCATION OF C.H.P	MODE OF DESPATCH	CAPACITY OF CHP PER MONTH	MONTHLY DESPATCH	COAL HANDLED THROUGH CHP	CAP. UTILISATION %
1	2	3	4	5	6	7
JAGANNATH	JAGANNATH	BELT	83.000	0.000	0.000	0.00
BHARATPUR	BHARATPUR OCP	MGR	292.000	114.934	111.700	38.25
<b>TOTAL</b>			<b>375.000</b>	<b>114.934</b>	<b>111.700</b>	<b>29.79</b>

**S2 - STATUS REPORT OF F/Bs**

AREA	LOCATION OF FB	DESPATCH POINT	CAPACITY OF FB PER MONTH	MONTHLY DESPATCH	COAL HANDLED THROUGH FB	CAP. UTILISATION %
1	2	3	4	5	6	7
IB VALLEY	LAJKURA	LOCM III	83.000	430.691	36.900	44.46
JAGANNATH	JAGANNATH	JAG- I, II, ROAD	167.000	681.854	0.000	0.00
	ANANTA	JAG- V, VI, ROAD	83.000	2015.816	60.100	72.41
LINGRAJ	LINGARAJ	MNKT I, II, DEULBERA, ROAD	167.000	1247.494	278.600	166.83
<b>TOTAL F/B's</b>			<b>500.00</b>	<b>4375.854</b>	<b>375.600</b>	<b>75.12</b>
<b>TOTAL MCL</b>			<b>1041.000</b>	<b>4490.788</b>	<b>487.300</b>	<b>46.81</b>

**Note:- CHPs and FBs report received from E&M Dept. MCL.**

24

# SUPPLY OF SIZED COAL

S3-REPORT

Qty. in 000 Tes

SUPPLY OF SIZED COAL THROUGH	OCT. 2024						PROG. OCT. 2024						
	RAIL LINK CONSUMERS			TOTAL	WASHERIES	OTHERS (ROAD, BELT, MGR)	RAIL LINK CONSUMERS			TOTAL	WASHERIES	OTHERS (ROAD, BELT, MGR)	TOTAL
	POWER (IPP & CPP)	OTHERS	2				3	4	5=(1+2+3+4)				
CHP + BUNKER (UG)	1	0.000	0.000	143.182	0.000	143.182	5=(1+2+3+4)	0.000	0.000	885.419	0.000	885.419	
FEEDER BREAKERS		375.600	0.000		0.000		375.600	3042.500	0.000	0.000	0.000	3042.500	
SURFACE MINER		10952.822	177.548	6472.692	0.000	17603.062	17603.062	72292.334	2620.095	42190.011	0.000	117102.440	
TOTAL SUPPLY OF SIZED COAL		11328.422	177.548	6615.874	0.000	18121.844	18121.844	75334.834	2620.095	43075.430	0.000	121030.359	
TOTAL DESPATCH		11328.422	177.548	6615.874	0.000	18121.844	18121.844	75334.834	2620.095	43075.430	0.000	121030.359	
% AGE OF SUPPLY OF SIZED COAL	F=(D/E)X 100	100.00	100.00	100.00	0.00	100.00	100.00	100.00	100.00	100.00	0.00	100.00	

**Note:- Dispatch report received from M&S Dept. MCL.**

25

**DESPATCH OF COAL AFTER SIZING**

**MONTH OCT. 2024**  
**Qty. in 000'Tes. S4 REPORT**

DESP. QUANTITY (MODE WISE)	SUPPLY OF COAL TO POWER SECTOR [IPP & CPP]						SUPPLY OF COAL TO THE OTHER CONSUMERS					GRAND TOTAL	
	THROUGH CHP/ FB	THROUGH SURFACE MINER	TOTAL SIZED COAL	WITHOUT SIZING	CHP/FB THROUGH CHP/FB	THROUGH SURFACE MINER	TOTAL SIZED COAL	WITHOUT SIZING	BUNKER (UG)				
	1	2	3=(1+2)	4	5	6	7=(5+6)	8	9	10=(3+4+7+8+9)			
RAIL	A	375.600	10952.822	11328.422	0.000	0.000	177.548	177.548	0.000	0.000	0.000	0.000	11505.970
OTHER MODES (ROAD+BELT+MGR)	B	114.934	4549.515	4664.449	0.000	0.000	1923.177	1923.177	0.000	0.000	0.000	28.248	6615.874
TOTAL	C=(A+B)	490.534	15502.338	15992.871	0.000	0.000	2100.725	2100.725	0.000	0.000	0.000	28.248	18121.844
TOTAL DESPATCH	D	490.534	15502.338	15992.871	0.000	0.000	2100.725	2100.725	0.000	0.000	0.000	28.248	18121.844
% AGE OF SIZING	E=(C/D)X 100	100.00	100.00	100.00	0.00	0.00	100.00	100.00	0.00	0.00	0.00	100.00	100.00

**Note:- Dispatch report received from M&S Dept. MCL.**

26

**MONTHLY DIGEST FOR THE MONTH OF OCTOBER 2024**

HIGHLIGHTS OF QUALITY PERFORMANCE:

COMPLAINTS :- THREE

NUMBER OF COMPLAINTS IN AREAS :-Bhubaneswari area,lb Valley Area & Mahalaxmi Area

COMPLAINANT NAME	NATURE OF COMPLAINT	ACTION TAKEN
M/S MAHAGENCO	Lumpy/ Big Boulder/ Oversized Coal	The Quality officials in the area have been informed about the complaints submitted by the consumer and have been advised to ensure that the concerned person at the loading point is sensitized and takes appropriate actions to prevent such incidents in the future.
M/S ADANI POWER LTD		
M/S NTPC.BARH		

**SUMMARY OF COMPLAINTS RECEIVED DURING THE MONTH VIS-A-VIS LAST MONTH**

MONTH	POWER		POWER (CPP)		OTHERS		TOTAL	
	LOADING END	UNLOADING END	LOADING END	UNLOADING END	LOADING END	UNLOADING END	LOADING END	UNLOADING END
October'24	0	3	0	0	0	0	0	3
September'24	1	0	0	0	0	0	1	0

**DISPOSAL OF COMPLAINTS/ ACTION TAKEN**

MONTH	POWER		POWER (CPP)		OTHERS		TOTAL	
	LOADING END	UNLOADING END	LOADING END	UNLOADING END	LOADING END	UNLOADING END	LOADING END	UNLOADING END
October'24	0	3	0	0	0	0	0	3
September'24	1	0	0	0	0	0	1	0

**INSPECTION DURING THE MONTH :- OCTOBER 2024**

Samples were collected at the following projects/ Sidings of MCL during OCTOBER'24:

Ananta Roadsale, JAGANNATH AREA

Lingaraj Roadsale, LINGARAJ AREA

Bharatpur Roadsale, BHARATPUR AREA

Lingaraj SILO, LINGARAJ AREA

Bharatpur SILO, BHARATPUR AREA

LMGT-II, LINGARAJ AREA

Bharatpur MGR, BHARATPUR AREA

Jagannath Roadsale, JAGANNATH AREA

Kaniha Roadsale, KANIHA AREA

LMGT-I, LINGARAJ AREA

SARDEGA SIDING, MAHALAXMI AREA

Siding No III & IV, Bhubaneswari Area

ANALYSIS OF QCI, KCS, QSS, COTECNA & IGI (Based on Sampled Quantity)

AREA	LOADING POINT	DECLARED GRADE	OCT'24					OCT'23					OCT'22				
			Quantity in 000 te	Same	ABOVE	SLIPPAGE	Conformity	Quantity in 000 te	Same	ABOVE	SLIPPAGE	Conformity	Quantity in 000 te	Same	ABOVE	SLIPPAGE	Conformity
JAG	SPUR V & VI, ANANTA OCP, JAGANNATH OCP	G-12	1645.6	82%	4%	14%	86%	3114.5	67%	15%	18%	82%	3588.0	30%	56%	14%	86%
BBSRI	SPUR I, II, III, IV, BBSRI OCP	G-12	1228.4	63%	5%	32%	68%										
LING	MNK17/RS1/III, DEULBERA SDG. & LINGARAJ OCP ROAD	G-12 G-13	526.7	74%	11%	15%	85%	1403.1	40%	54%	6%	94%	1116.5	22%	69%	9%	91%
BHA	MGR. SILO & BHARATPUR ROAD & SPUR-VIII	G-12	702.0	57%	28%	15%	85%	605.3	59%	33%	8%	92%	565.0	35%	54%	11%	89%
HIN	SPUR VII & SPUR IX & (BALARAM OCP & HINGULA OCP) ROAD	G-13 G-14	823.2	68%	20%	12%	88%	1294.1	26%	67%	7%	93%	1135.3	38%	51%	11%	89%
KAN	KANIHA MGR, Roadside	G-12 G-13	155.4	100%			100%	605.7	7%	86%	8%	92%	705.1	7%	93%		100%
TAL	NANDIRA UG	G-7											3.0	43%	6%	52%	48%
LPUR	BOCM 1, 2, 3, 6 & 7 SDG, MGR & (LAKHANPUR & BELPAHAR) OCPs ROAD	G-12 G-14 G-15	1608.7	63%	14%	22%	78%	1747.7	20%	64%	15%	85%	1815.4	22%	66%	11%	89%
IBV	LOCM1 & III SDG., (SAMLESWARI & LAKURA) OCPs ROAD	G-12 G-13 G-14	1015.8	73%	10%	17%	83%	710.5	34%	38%	28%	72%	865.1	16%	78%	6%	94%
BAS	KANIKA SIDJING, KULDA OCP & GARJANBAHAL OCP ROAD & LAIKERA ROAD	G-13 G-14	2098.4	74%	6%	20%	80%	1771.4	48%	46%	6%	94%	1772.3	27%	18%	55%	45%
MLA	SARDEGA SDG & BASUNDHARA (W) OCP ROAD & SIARWAL OCP	G-8 G-11 G-13	1174.5	88%	3%	8%	92%	1193.9	54%	22%	25%	75%	1029.6	22%	10%	68%	32%
ORT	Orient Mine No-182 and HBM	G-13 G-14											14.28	3%	0%	97%	3%
	MCL	G-10 G-11 G-12 G-13 G-14	10978.6	72.7%	9.5%	17.8%	82.2%	12446.2	44%	42%	14%	86%	12609.7	26%	52%	22%	78%

NOTE: - Based on analysis results received upto 30.11.2024.

KCS has not provided complete analysis results of Oct'24.

ANALYSIS OF GCI, KCS, GSS, COTECNA & IGI (Based on Sampled Quantity)

MONTH		OCT'24					OCT'23					OCT'22					
AREA	LOADING POINT	DECLARED GRADE	Quantity In 000 te	Same	ABOVE	SLIPPAGE	Conformity	Quantity In 000 te	Same	ABOVE	SLIPPAGE	Conformity	Quantity In 000 te	Same	ABOVE	SLIPPAGE	Conformity
				%	%	%	%		%	%	%	%		%	%	%	
JAG	SPUR V & VI, ANANTA OCP, I OCP, JAGANNATH OCP	G-12	1645.6	82%	4%	14%	86%	3114.5	67%	15%	18%	82%	3588.0	30%	56%	14%	86%
BBSRI	SPUR I, II, III, IV, BBSRI OCP	G-12	1228.4	63%	5%	32%	68%										
LING	MNKT/LRS-I/II/ DEULBERA SDG. & LINGARAJ OCP	G-12 G-13	526.7	74%	11%	15%	85%	1403.1	40%	54%	6%	94%	1116.5	22%	69%	9%	91%
BHA	MGR, SILO & BHARATPUR ROAD & SPUR-VIII	G-12	702.0	57%	28%	15%	85%	605.3	59%	33%	8%	92%	565.0	35%	54%	11%	89%
HIN	SPUR VII & SPUR IX & (BALARAM OCP & HINGULA OCP) ROAD	G-13 G-14	823.2	68%	20%	12%	88%	1294.1	26%	67%	7%	93%	1135.3	38%	51%	11%	89%
KAN	KANIHA MGR, Roadside	G-12 G-13	155.4	100%			100%	605.7	7%	86%	8%	92%	705.1	7%	93%		100%
TAL	NANDIRA UG Roadside	G-7											3.0	43%	6%	52%	48%
LPUR	BOCM T, 2, 3, 6 & 7 SDG, MGR & (LAKHANPUR & BELPAHAR) OCPs	G-12 G-14 G-15	1608.7	63%	14%	22%	78%	1747.7	20%	64%	15%	85%	1815.4	22%	66%	11%	89%
IBV	ROAD LOCM I & III SDG., (SAMLESWARI & LAJKURA) OCPs	G-12 G-13 G-14	1015.8	73%	10%	17%	83%	710.5	34%	38%	28%	72%	865.1	16%	78%	6%	94%
BAS	ROAD KANIKA SIDING, KULDA OCP & GARJANBAHAL OCP	G-13 G-14	2098.4	74%	6%	20%	80%	1771.4	48%	46%	6%	94%	1772.3	27%	18%	55%	45%
MLA	ROAD & LAIKERA SARDEGA SDG & BASUNDHARA (W) OCP ROAD & SIARMAI OCP	G-8 G-11 G-13	1174.5	88%	3%	8%	92%	1193.9	54%	22%	25%	75%	1029.6	22%	10%	68%	32%
ORT	Orient Mine No-1&2 and HBM	G-13 G-14											14.28	3%	0%	97%	3%
MCL		G-10 G-11 G-12 G-13 G-14	10978.6	72.7%	9.5%	17.8%	82.2%	12446.2	44%	42%	14%	86%	12609.7	26%	52%	22%	78%

NOTE:- Based on analysis results received upto 30.11.2024.

KCS has not provided complete analysis results of Oct'24.

**ANALYSIS OF QCI RESULTS (Based on Sampled Quantity)**

MONTH		October'24										April'24-October'24				
		AREA	LOADING POINT	DECLARED GRADE	Quantity in 000 te	CONFORMING TO DECL. GRADE		ABOVE DECLARED GRADE		BELOW DECLARED GRADE		Quantity in million te	CONFORMING TO DECL. GRADE		ABOVE DECLARED GRADE	
Qt	%					Qt	%	Qt	%	Qt	%		Qt	%	Qt	%
JAGANNATH	SPUR V & VI, ANANTA OCP, JAGANNATH OCP	G-12	742.61	575.87	78%	67.26	9%	99.48	13%	7.42	4.18	56%	0.82	11%	2.43	33%
BBSRI	SPUR I, II, III, IV, BBSRI OCP	G-12	766.93	401.13	52%	62.10	8%	303.69	40%	3.24	1.63	50%	0.22	7%	1.39	43%
LINGARAJ	MINKT / LRST-III/ DEULBERA SDG. & LINGARAJ OCP ROAD	G-12 G-13	232.81	135.79	58%	42.47	18%	54.55	23%	3.01	2.07	69%	0.64	21%	0.29	10%
BHARATPUR	MGR, SILO & BHARATPUR ROAD & SPUR-VIII	G-12	524.94	240.07	46%	194.23	37%	90.63	17%	3.30	1.90	58%	0.63	19%	0.77	23%
HINGULA	SPUR VII & SPUR IX & (BALARAM OCP & HINGULA OCP) ROAD	G-13 G-14	607.54	379.81	63%	164.77	27%	62.96	10%	3.57	2.26	63%	0.58	16%	0.73	20%
KANIHA	KANIHA MGR, Roadsale	G-12 G-13	1.24	1.24	100%					0.023	0.023	97%	0.000	2%	0.00022	1%
TALCHER	NANDIRA UG	G-7														
LAKHANPUR	BOCM 1, 2, 3, 6 & 7 SDG, MGR & (LAKHANPUR & BELPAHAR) OCPs ROAD	G-12 G-14 G-15	418.75	167.93	40%	124.4	30%	126.43	30%	4.31	1.62	38%	1.79	42%	0.90	21%
IB VALLEY	LOCM I & III SDG., (SAMLESWARI & LAJKURA) OCPs ROAD	G-12 G-13 G-14	442.09	300.98	68%	34.56	8%	106.56	24%	2.60	1.97	76%	0.32	12%	0.30	12%
BASUNDHARA	KANIKA SIDING, KULDA OCP & GARJANBAHAL OCP ROAD & LAIKERA SDG	G-13 G-14	1235.53	860.94	70%	126.6	10%	248.03	20%	7.36	4.21	57%	1.57	21%	1.58	22%
MAHALAXMI	SARDEGA SDG & BASUNDHARA (W) OCP ROAD & SIARMAL OCP	G-8 G-11 G-13	169.54	132.92	78%	4.11	2%	32.52	19%	1.05	0.74	70%	0.19	18%	0.12	11%
ORIENT	Orient Mine No-1&2 and HBM	G-13 G-14														
<b>MCL</b>			5141.98	3196.68	62%	820.46	16%	1124.8	22%	35.87	20.60	57%	6.77	19%	8.50	24%

NOTE: - Based on analysis results received upto 20.11.2024

31

**ANALYSIS OF JOINT SAMPLING RESULTS (Based on Sampled Quantity)**

MONTH		October'24						April'24-October'24								
AREA	LOADING POINT	DECLARED GRADE	Quantity in 000 te	CONFORMING TO DECL. GRADE		ABOVE DECLARED GRADE		BELOW DECLARED GRADE		Quantity in Million te	CONFORMING TO DECL. GRADE		ABOVE DECLARED GRADE		BELOW DECLARED GRADE	
				Qt	%	Qt	%	Qt	%		Qt	%	Qt	%	Qt	%
JAGANNATH	SPUR V & VI, ANANTA OCP, JAGANNATH OCP	G-12								0.041	0.027	65%	0.0077	19%	0.0069	17%
BBSRI	SPUR I, II, III, IV, BBSRI OCP	G-12														
LINGARAJ	MINKT / LRST-III/ DEULBERA SDG. & LINGARAJ OCP ROAD	G-12 G-13								0.039	0.014	37%	0.0106	27%	0.0141	36%
BHARATPUR	MGR, SILO & BHARATPUR ROAD & SPUR-VIII	G-12								0.087	0.087	100%				
HINGULA	SPUR VII & SPUR IX & (BALARAM OCP & HINGULA OCP) ROAD	G-13 G-14								0.088	0.088	100%				
KANIHA	KANIHA MGR, Roadsale	G-12 G-13														
TALCHER	NANDIRA UG	G-7														
LAKHANPUR	BOCM 1, 2, 3, 6 & 7 SDG, MGR & (LAKHANPUR & BELPAHAR) OCPs ROAD	G-12 G-14 G-15														
IB VALLEY	LOCM I & III SDG., (SAMLESWARI & LAJKURA) OCPs ROAD	G-12 G-13 G-14								0.136	0.136	100%				
BASUNDHARA	KANIKA SIDING, KULDA OCP & GARJANBAHAL OCP ROAD & LAIKERA SDG	G-13 G-14														
MAHALAXMI	SARDEGA SDG & BASUNDHARA (W) OCP ROAD & SIARNAL OCP	G-8 G-11 G-13								0.004	0.004	100%				
ORIENT	Orient Mine No-1&2 and HBM	G-13 G-14														
<b>MCL</b>										<b>0.40</b>	<b>0.36</b>	<b>90%</b>	<b>0.02</b>	<b>5%</b>	<b>0.02</b>	<b>5%</b>

NOTE: -There is no Joint Sampling In the Month of October'24

32

**ANALYSIS OF KCS RESULTS (Based on Sampled Quantity)**

MONTH		October'24						April'24-October'24											
AREA	LOADING POINT	DECLARED GRADE	Quantity in 000 to		CONFORMING TO DECL. GRADE		ABOVE DECLARED GRADE		BELOW DECLARED GRADE		Quantity in million to		CONFORMING TO DECL. GRADE		ABOVE DECLARED GRADE		BELOW DECLARED GRADE		
			Qt	%	Qt	%	Qt	%	Qt	%	Qt	%	Qt	%	Qt	%	Qt	%	
JAGANNATH	SPUR V & VI, ANANTA OCP, JAGANNATH OCP	G-12	42.0	83%	34.7							0.63	0.36	0.07	0.19	0.07	0.13	0.19	31%
BBSRI	SPUR I, II, III, IV, BBSRI OCP	G-12									0.33	0.18	0.02	0.13	0.02	0.13	0.02	0.13	39%
LINGARAJ	MNKT / LRST-III/ DEULBERA SDG. & LINGARAJ OCP ROAD	G-12 G-13	206.5	86%	177.6	14.34	7%	14.56	7%		4.75	3.42	0.57	0.77	0.57	0.77	0.57	16%	
BHARATPUR	MGR, SILO & BHARATPUR ROAD & SPUR-VIII	G-12									0.14	0.07	0.029	0.04	0.029	0.04	0.04	0.04	28%
HINGULA	SPUR VII & SPUR IX & (BALARAM OCP & HINGULA OCP) ROAD	G-13 G-14									0.31	0.11	0.14	0.06	0.14	0.06	0.06	0.06	20%
KANIHA	KANIHA MGR, Roadside	G-12 G-13	154.19	100%	154.19						1.68	1.24	0.18	0.26	0.18	0.26	0.18	0.26	15%
TALCHER	NANDIRA UG	G-7																	
LAKHANPUR	BOCM 1, 2, 3, 6 & 7 SDG, MGR & (LAKHANPUR & BELPAHAR) OCPs ROAD	G-12 G-14 G-15									2.36	1.81	0.41	0.138	0.41	0.138	0.41	0.138	6%
IB VALLEY	LOCM I & III SDG., (SAMLESWARI & LAJKURA) OCPs ROAD	G-12 G-13 G-14	85.12	95%	81.21	3.92	5%				1.29	1.08	0.15	0.065	0.15	0.065	0.15	0.065	5%
BASUNDHARA	KANIKA SIDING, KULDA OCP & GARJANBAHAL OCP ROAD & LAIKERA SDG	G-13 G-14									1.29	0.70	0.36	0.23	0.36	0.23	0.36	0.23	18%
MAHALAXMI	SARDEGA SDG & BASUNDHARA (W) OCP ROAD & SIARMAL OCP	G-8 G-11 G-13									2.44	2.08	0.30	0.060	0.30	0.060	0.30	0.060	2%
ORIENT	Orient Mine No-1&2 and HBM	G-13 G-14																	
<b>MCL</b>		G-8 G-11 G-12 G-13 G-14	487.80	92%	447.69	18.26	4%	21.86	4%		15.22	11.04	2.23	1.94	2.23	1.94	2.23	1.94	13%

NOTE: - Based on analysis results received upto 20.11.2024

**ANALYSIS OF QSS RESULTS (Based on Sampled Quantity)**

MONTH		October'24						April'24-October'24								
AREA	LOADING POINT	DECLARED GRADE	Quantity in 000 te	CONFORMING TO DECL. GRADE		ABOVE DECLARED GRADE		BELOW DECLARED GRADE		Quantity in Million te	CONFORMING TO DECL. GRADE		ABOVE DECLARED GRADE		BELOW DECLARED GRADE	
				Qt	%	Qt	%	Qt.	%		Qt.	%	Qt	%	Qt.	%
JAGANNATH	SPUR V & VI, ANANTA OCP, JAGANNATH OCP	G-12	713.7	633.9	89%			79.85	11%	5.86	4.45	0.083	1%	1.327	23%	
BBSRI	SPUR I, II, III, IV, BBSRI OCP	G-12	401.0	323.1	81%			77.88	19%	1.76	1.28	0.007	0%	0.477	27%	
LINGARAJ	MNKT / LRST-III/ DEULBERA SDG. & LINGARAJ OCP ROAD	G-12 G-13	80.6	73.1	91%			7.53	9%	1.25	1.10	0	0.01%	0.153	12%	
BHARATPUR	MGR, SILO & BHARATPUR ROAD & SPUR-VIII	G-12	139.95	125.65	90%			14.30	10%	0.98	0.87	0.011	1%	0.099	10%	
HINGULA	SPUR VII & SPUR IX & (BALARAM OCP & HINGULA OCP) ROAD	G-13 G-14	132.68	112.16	85%			20.53	15%	0.88	0.76	0.01	1%	0.11	13%	
KANIHA	KANIHA MGR, Roadsale	G-12 G-13								0.02	0.02	100%		0		
TALCHER	NANDIRA UG	G-7														
LAKHANPUR	BOCM 1, 2, 3, 6 & 7 SDG, MGR & (LAKHANPUR & BELPAHAR) OCPs ROAD	G-12 G-14 G-15	1020.38	759.36	74%	46.62	5%	214.40	21%	5.05	3.28	1.17	23%	0.603	12%	
IB VALLEY	LOCM I & III SDG., (SAMLESWARI & LAJKURA) OCPs ROAD	G-12 G-13 G-14	412.01	306.56	74%	38.30	9%	67.15	16%	1.48	1.17	0.10	7%	0.207	14%	
BASUNDHARA	KANIKA SIDING, KULDA OCP & GARJANBAHAL OCP ROAD & LAIKERA SDG	G-13 G-14	754.61	583.22	77%	6.22	1%	165.17	22%	4.62	3.72	0.08	2%	0.83	18%	
MAHALAXMI	SARDEGA SDG & BASUNDHARA (W) OCP ROAD & SIARMAL OCP	G-8 G-11 G-13	503.37	464.81	92%			38.56	8%	2.38	2.16	0.10	4%	0.127	5%	
ORIENT	Orient Mine No-1&2 and HBM	G-13 G-14														
<b>MCL</b>		G-8 G-11 G-12 G-13 G-14	4158.34	3381.84	81%	91.15	2%	685.36	16%	24.30	18.81	1.56	6%	3.93	16%	

NOTE: - Based on analysis results received upto 30.11.2024

34

**ANALYSIS OF COTECNA RESULTS (Based on Sampled Quantity)**

MONTH		October'24						April'24-October'24											
AREA	LOADING POINT	DECLARED GRADE	Quantity in 000 te		CONFORMING TO DECL. GRADE		ABOVE DECLARED GRADE		BELOW DECLARED GRADE		Quantity in million te		CONFORMING TO DECL. GRADE		ABOVE DECLARED GRADE		BELOW DECLARED GRADE		
			Qt	%	Qt	%	Qt	%	Qt	%	Qt	%	Qt	%	Qt	%	Qt	%	
JAGANNATH	SPUR V & VI, ANANTA OCP, JAGANNATH OCP	G-12																	
BBSRI	SPUR I, II, III, IV, BBSRI OCP	G-12																	
LINGARAJ	MNKT / LRST-III/ DEULBERA SDG. & LINGARAJ OCP ROAD	G-12 G-13																	
BHARATPUR	MGR, SILO & BHARATPUR ROAD & SPUR-VIII	G-12																	
HINGULA	SPUR VII & SPUR IX & (BALARAM OCP & HINGULA OCP) ROAD	G-13 G-14																	
KANIHA	KANIHA MGR, Roadsale	G-12 G-13																	
TALCHER	MANDIRA UG	G-7																	
LAKHANPUR	BOCM 1, 2, 3, 6 & 7 SDG, MGR & (LAKHANPUR & BELPAHAR) OCPs ROAD	G-12 G-14 G-15	126.53	62.06	49%	60.75	48%	3.71	3%	0.95	0.35	37%	0.39	41%	0.212	22%			
IB VALLEY	LOCM I & III SDG, (SAMLESWARI & LAJKURA) OCPs ROAD	G-12 G-13 G-14	64.50	40.17	62%	20.63	32%	3.70	6%	0.40	0.31	78%	0.08	19%	0.011	3%			
BASUNDHARA	KANIKA SIDING, KULDA OCP & GARJANBAHAL OCP ROAD & LAIKERA SDG	G-13 G-14	69.89	66.50	95%	2.26	3%	1.128	0.016	0.341	0.289	85%	0.036	11%	0.016	5%			
MAHALAXMI	SARDEGA SDG & BASUNDHARA (W) OCP ROAD & SIARMAL OCP	G-8 G-11 G-13	74.03	39.13	53%	34.90	47%			0.224	0.176	78%	0.05	22%					
ORIENT	Orient Mine No-1&2 and HBM	G-13 G-14																	
<b>MCL</b>		G-8 G-11 G-13 G-14	334.95	207.87	62%	118.53	35%	8.55	3%	1.91	1.12	59%	0.55	29%	0.24	12%			

NOTE: - Based on analysis results received upto 20.11.2024

**ANALYSIS OF IGI RESULTS (Based on Sampled Quantity)**

MONTH		October'24						April'24-October'24										
AREA	LOADING POINT	DECLARED GRD IN	Quantity in 000 te		CONFORMING TO DECL. GRADE		ABOVE DECLARED GRADE		BELOW DECLARED GRADE		Quantity in Million te		CONFORMING TO DECL. GRADE		ABOVE DECLARED GRADE		BELOW DECLARED GRADE	
			Qt	%	Qt	%	Qt	%	Qt	%	Qt	%	Qt	%	Qt	%	Qt	%
JAGANNATH	SPUR V & VI, ANANTA OCP, JAGANNATH OCP	G-12	147.3	108.4	74%							1.36	1.02	75%	0.039	3%	0.30	22%
BBSRI	SPUR I, II, III, IV, BBSRI OCP	G-12	60.5	48.2	80%							0.50	0.34	68%	0.007	1%	0.15	30%
LINGARAJ	MNKT / LRST-III/ DEULBERA SDG. & LINGARAJ OCP ROAD	G-12 G-13	6.7	3.6	53%							0.38	0.30	79%	0.044	11%	0.04	9%
BHARATPUR	MGR, SILO & BHARATPUR ROAD & SPUR-VIII	G-12	37.07	37.07	100%							0.46	0.35	76%			0.11	24%
HINGULA	SPUR VII & SPUR IX & (BALARAM OCP & HINGULA OCP) ROAD	G-13 G-14	82.97	67.37	81%							0.98	0.68	70%	0.05	5%	0.25	26%
KANIHA	KANIHA MGR, Roadsale	G-12 G-13																
TALCHER	NANDIRA UG	G-7																
LAKHANPUR	BOCM 1, 2, 3, 6 & 7 SDG, MGR & (LAKHANPUR & BELPAHAR) OCPs ROAD	G-12 G-14 G-15	43.01	31.80	74%							0.20	0.15	73%	0.03	16%	0.022	11%
IB VALLEY	LOCM I & III SDG., (SAMLESWARI & LAJKURA) OCPs ROAD	G-12 G-13 G-14	12.04	12.04	100%							0.15	0.13	87%	0.00	3%	0.016	11%
BASUNDHARA	KANIKA SIDING, KULDA OCP & GARJANBAHAL OCP ROAD & LAIKERA SDG	G-13 G-14	38.38	33.10	86%							0.30	0.25	83%	0.029	10%	0.021	7%
MAHALAXMI	SARDEGA SDG & BASUNDHARA (W) OCP ROAD & SIARMAL OCP	G-8 G-11 G-13	427.54	400.93	94%							2.66	2.49	93%	0.04	1%	0.138	5%
ORIENT	Orient Mine No-1&2 and HBM	G-13 G-14																
<b>MCL</b>		G-8 G-11 G-12 G-13 G-14	855.54	742.45	87%							7.00	5.71	82%	0.24	3%	1.05	15%

NOTE: -Based on analysis results received upto 20.11.2024

36

**STATUS REPORT OF REFEREE SAMPLE (QCI) (2024-25)**

MONTH	PROTESTED BY MCL		PROTESTED BY CONSUMER		TOTAL		REFEREE RESULTS RECEIVED	REFEREE RESULTS PENDING	PENDENCY OF REFEREE RESULTS	
	REFEREE PROTESTED	REFEREE SENT	REFEREE PROTESTED	REFEREE SENT	REFEREE PROTESTED	REFEREE SENT			REFERRAL LAB	
April'24	216	216	161	161	377	377	377	0	IICT, HYDERABAD	
May'24	441	441	266	266	707	707	707	0	JNARDDC, NAGPUR CPRI, BANGALORE	
June'24	363	363	261	261	624	624	624	0	IICT, HYDERABAD	
July'24	442	442	322	322	764	764	764	0	MECL, NAGPUR IICT, HYDERABAD	
Aug'24	405	405	277	277	682	682	682	0	JNARDDC, NAGPUR MECL, NAGPUR	
Sept'24	427	427	258	258	685	685	685	0	IICT, HYDERABAD JNARDDC, NAGPUR	
Oct'24	460	460	212	212	672	672	306	366	IICT, HYDERABAD MECL, NAGPUR	
<b>TOTAL</b>	<b>2754</b>	<b>2754</b>	<b>1757</b>	<b>1757</b>	<b>4511</b>	<b>4511</b>	<b>4145</b>	<b>366</b>		
<b>%</b>	<b>61</b>	<b>61</b>	<b>39</b>	<b>39</b>	<b>100</b>	<b>100</b>	<b>92</b>	<b>8</b>	<b>ON RECEIVED BASIS</b>	

**AGE WISE REFEREE PENDENCY FOR 2024-25**

TOTAL NO OF REFEREE SAMPLES PENDING	> 6 MONTHS	> 3 to 6 MONTHS	> 1 to 3 MONTHS
366	0	0	366

37

**STATUS REPORT OF REFEREE SAMPLE (IGI) (2024-25)**

MONTH	PROTESTED BY MCL		PROTESTED BY CONSUMER		TOTAL		REFEREE RESULTS RECEIVED	REFEREE RESULTS PENDING	PENDENCY OF REFEREE RESULTS	
	REFEREE PROTESTED	REFEREE SENT	REFEREE PROTESTED	REFEREE SENT	REFEREE PROTESTED	REFEREE SENT			REFERRAL LAB	
April'24	52	52	5	5	57	57	57	0	NML, JAMSHEDPUR	
May'23	5	4	5	4	9	9	9	0	NML, JAMSHEDPUR	
June'23	18	18	5	5	23	23	23	0	JNARDDC, NAGPUR	
July'23	31	31	4	4	35	35	35	0	JNARDDC, NAGPUR	
Aug'23	15	15	8	8	23	23	23	0	JNARDDC, NAGPUR	
Sept'23	19	19	10	10	29	29	0	29	MECL, NAGPUR	
Oct'23	32	32	8	8	40	40	0	40	MECL, NAGPUR	
<b>TOTAL</b>	<b>172</b>	<b>139</b>	<b>45</b>	<b>36</b>	<b>216</b>	<b>176</b>	<b>147</b>	<b>69</b>		<b>ON RECEIVED BASIS</b>
% of Total Protest	80	79	21	20	81	81	68	32		

**AGE WISE REFEREE PENDENCY FOR 2024-25**

TOTAL NO OF REFEREE SAMPLES PENDING	> 6 MONTHS	> 3 to 6 MONTHS	> 1 to 3 MONTHS
69	0	0	69

\*IGI has started sampling since March'24

38

**STATUS REPORT OF REFEREE SAMPLE (QSS) (2024-25)**

MONTH	PROTESTED BY MCL		PROTESTED BY CONSUMER		TOTAL		REFEREE RESULTS RECEIVED	REFEREE RESULTS PENDING	PENDENCY OF REFEREE RESULTS
	REFEREE PROTESTED	REFEREE SENT	REFEREE PROTESTED	REFEREE SENT	REFEREE PROTESTED	REFEREE SENT			
April'24	159	159	50	50	209	209	209	0	REFERRAL LAB IICT, HYDERABAD MECL, NAGPUR
May'24	157	157	25	25	182	182	182	0	JNARDDC, NAGPUR
June'24	97	97	87	87	184	184	184	0	IICT, HYDERABAD
July'24	60	60	53	53	113	113	113	0	MECL, NAGPUR
Aug'24	123	123	60	60	183	183	183	0	JNARDDC, NAGPUR
Sept'24	75	75	74	74	149	74	0	149	MECL, NAGPUR
<b>TOTAL</b>	<b>671</b>	<b>596</b>	<b>349</b>	<b>275</b>	<b>1020</b>	<b>871</b>	<b>871</b>	<b>149</b>	
%	66	68	34	32	85	85	85	15	ON RECEIVED BASIS

**AGE WISE REFEREE PENDENCY FOR 2024-25**

TOTAL NO OF REFEREE SAMPLES PENDING	> 6 MONTHS	> 3 to 6 MONTHS	> 1 to 3 MONTHS
149	00	00	149

\*QSS has started sampling since January'24.

\* QSS referee consider list for the month of OCT'24 is awaited.

39

**STATUS REPORT OF REFEREE SAMPLE (COTECNA) (2024-25)**

MONTH	PROTESTED BY MCL		PROTESTED BY CONSUMER		TOTAL		REFEREE RESULTS RECEIVED	REFEREE RESULTS PENDING	PENDENCY OF REFEREE RESULTS
	REFEREE PROTESTED	REFEREE SENT	REFEREE PROTESTED	REFEREE SENT	REFEREE PROTESTED	REFEREE SENT			
April'24	10	10	5	5	15	15	15	0	REFERRAL LAB NML, JAMSHEDPUR
May'24	32	32	7	7	39	39	39	0	NML, JAMSHEDPUR
June'24	12	12	11	11	23	23	23	0	NML, JAMSHEDPUR
July'24	6	6	18	18	24	24	24	0	JNARDDC, NAGPUR
Aug'24	3	3	14	14	17	17	17	0	JNARDDC, NAGPUR NML, JAMSHEDPUR
Sept'24	4	4	33	33	37	37	37	0	JNARDDC, NAGPUR
Oct'24	13	0	19	0	32	0	0	32	NOT SUBMITTED IN REFERRAL LAB BY COTECNA
TOTAL	80	67	107	88	187	155	155	32	
%	43	43	57	57	83	83	83	17	ON RECEIVED BASIS

**AGE WISE REFEREE PENDENCY FOR 2024-25**

TOTAL NO OF REFEREE SAMPLES PENDING	> 6 MONTHS	> 3 to 6 MONTHS	> 1 to 3 MONTHS
32	0	0	32

\*COTECNA has started sampling since March'24.

40

# FINANCE

Mahanadi Coalfields Limited, Sambalpur

Project wise Usage of Diesel

Period Prog Oct'24

U N I T S	Diesel Usage (Ltr/Te in UG & Ltr/Cum in OC)			
	Oct'23	Oct'24	Variation with Last Year	Adverse / Favourable
Talcher	-	-		
Deulbera	-	-		
Nandira	0.491	0.295	-40.03%	(F)
Handidhua	-	-		
<b>TALCHER AREA</b>	<b>0.738</b>	<b>0.428</b>	<b>-42.07%</b>	<b>(F)</b>
Orient 1&2	0.127	0.145	14.63%	(A)
Orient 3	-	-		
Orient 4	-	-		
HRC	-	-		
HBI	0.171	0.198	15.79%	(A)
<b>ORIENT AREA</b>	<b>0.149</b>	<b>0.172</b>	<b>15.58%</b>	<b>(A)</b>
<b>TOTAL UG (COLL)</b>	<b>0.222</b>	<b>0.202</b>	<b>-8.70%</b>	<b>(F)</b>
Balanda	-	-		
Jagannath	1.693	1.439	-15.00%	(F)
Ananta	0.822	0.599	-27.05%	(F)
Bhubaneswari	-	-		
<b>JAGANNATH AREA</b>	<b>1.183</b>	<b>0.727</b>	<b>-38.54%</b>	<b>(F)</b>
Bharatpur	5.195	2.008	-61.35%	(F)
Chendipada	-	-		
<b>BHARATPUR AREA</b>	<b>5.195</b>	<b>2.008</b>	<b>-61.35%</b>	<b>(F)</b>
Lingaraj OCP	0.876	0.485	-44.63%	(F)
<b>LINGARAJ AREA</b>	<b>0.876</b>	<b>0.485</b>	<b>-44.63%</b>	<b>(F)</b>
Kaniha OCP	-	-		
<b>KANIHA AREA</b>	<b>-</b>	<b>-</b>	<b>0.00%</b>	
Hingula	1.198	0.575	-51.95%	(F)
Balaram	1.362	0.739	-45.73%	(F)
<b>HINGULA AREA</b>	<b>1.286</b>	<b>0.666</b>	<b>-48.18%</b>	<b>(F)</b>
Lajkura	1.445	1.108	-23.29%	(F)
Samaleswari	0.848	0.837	-1.37%	(F)
<b>IB VALLEY AREA</b>	<b>1.017</b>	<b>0.926</b>	<b>-8.95%</b>	<b>(F)</b>
LBL	0.960	0.838	-12.71%	(F)
<b>LAKHANPUR AREA</b>	<b>1.046</b>	<b>0.838</b>	<b>-19.87%</b>	<b>(F)</b>
Basundhara West	1.011	1.193	17.99%	(A)
Siarmal OCP	-	-		
<b>MAHALAXMI AREA</b>	<b>1.011</b>	<b>1.193</b>	<b>17.99%</b>	<b>(A)</b>
Kulda	-	-		
Garjanbahal	0.931	1.929	107.22%	(A)
<b>BASUNDHARA AREA</b>	<b>1.163</b>	<b>2.317</b>	<b>99.11%</b>	<b>(A)</b>
<b>TOTAL OC (REV)</b>	<b>1.205</b>	<b>0.902</b>	<b>-25.12%</b>	<b>(F)</b>
<b>MCL (REV)</b>	<b>1.197</b>	<b>0.898</b>	<b>-25.03%</b>	<b>(F)</b>

Mahanadi Coalfields Limited, Sambalpur  
 Project wise Usage of EXPLOSIVES  
 Period Prog Oct'24

U/NITS	EXPLOSIVES Usage (Kg/Ta in UG & Kg/Cum in OC)			
	Oct'23	Oct'24	Variation with Last Year	Adverse/Favourable
Talcher	-	-		
Deulbera	-	-		
Nandira	0.570	0.723	27%	(A)
Handidhua	-	-		
Service Unit	-	-		
<b>TALCHER AREA</b>	<b>0.570</b>	<b>0.723</b>	<b>27%</b>	<b>(A)</b>
Orient 1&2	0.432	0.434	1%	(A)
Orient 3	-	-		
Orient 4	-	-		
HRC	-	-		
HBI	0.678	0.723	7%	(A)
Service Unit	-	-		
<b>ORIENT AREA</b>	<b>0.555</b>	<b>0.578</b>	<b>4%</b>	<b>(A)</b>
<b>TOTAL UG (COLL)</b>	<b>0.557</b>	<b>0.595</b>	<b>7%</b>	<b>(A)</b>
Balanda	-	-		
Jagannath	0.442	0.426	-4%	(F)
Ananta	0.414	0.477	15%	(A)
Service Unit	-	-		
<b>JAGANNATH AREA</b>	<b>0.361</b>	<b>0.467</b>	<b>29%</b>	<b>(A)</b>
Bhubaneswari	-	0.282		(A)
<b>JAGANNATH AREA</b>	<b>0.361</b>	<b>0.282</b>	<b>-22%</b>	<b>(F)</b>
Bharatpur	0.480	0.548	14%	(A)
Chendipada	-	-		
Service Unit	-	-		
<b>BHARATPUR AREA</b>	<b>0.480</b>	<b>0.548</b>	<b>14%</b>	<b>(A)</b>
Lingaraj OCP	0.291	0.357	23%	(A)
Service Unit	-	-		
<b>LINGARAJ AREA</b>	<b>0.291</b>	<b>0.357</b>	<b>23%</b>	<b>(A)</b>
Kaniha OCP	0.237	0.224	-5%	(F)
Service Unit	-	-		
<b>KANIHA AREA</b>	<b>0.237</b>	<b>0.224</b>	<b>-5%</b>	<b>(F)</b>
Hingula	0.411	0.471	15%	(A)
Baaram	0.260	0.363	40%	(A)
Service Unit	-	-		
<b>HINGULA AREA</b>	<b>0.343</b>	<b>0.438</b>	<b>28%</b>	<b>(A)</b>
Lajkura	0.459	0.488	6%	(A)
Samaleswari	0.495	0.470	-5%	(F)
Service Unit	-	-		
<b>IB VALLEY AREA</b>	<b>0.476</b>	<b>0.475</b>	<b>0%</b>	<b>(F)</b>
LBL	0.140	0.465	233%	(A)
Lakhanpur	-	-		
Lilari	-	-		
Service Unit	-	-		
<b>LAKHANPUR AREA</b>	<b>0.431</b>	<b>0.465</b>	<b>8%</b>	<b>(A)</b>
Basundhara West	0.249	0.121	-51%	(F)
Siarmal OCP	0.211	0.331	57%	(A)
Service Unit	-	-		
<b>MAHALAXMI AREA</b>	<b>0.212</b>	<b>0.329</b>	<b>56%</b>	<b>(A)</b>
Kulda	0.363	0.332	-9%	(F)
Garjanbahal	0.225	0.192	-15%	(F)
Service Unit	-	-		
<b>BASUNDHARA AREA</b>	<b>0.290</b>	<b>0.252</b>	<b>-13%</b>	<b>(F)</b>
<b>TOTAL OC (REV)</b>	<b>0.380</b>	<b>0.413</b>	<b>9%</b>	<b>(A)</b>
<b>MCL (REV)</b>	<b>0.380</b>	<b>0.413</b>	<b>9%</b>	<b>(A)</b>

Mahanadi Coalfields Limited, Sambalpur  
Project wise Overtime - OCT'24

Colliery	Normal Overtime						Total Sunday Overtime						Production Incentiv			Total OT & Incent					
	23-24		24-25		23-24		24-25		23-24		24-25		23-24		24-25		23-24		24-25		
	(L:RS)	(L:Hour)	(L:RS)	(L:Hour)	(L:RS)	(L:Hour)	(L:RS)	(L:Hour)	(L:RS)	(L:Hour)	(L:RS)	(L:Hour)	(L:RS)	(L:Hour)	(L:RS)	(L:Hour)	(L:RS)	(L:RS)	(L:RS)	(L:RS)	
Talcher	0.06	43.07	0.04	37.60	0.25	115.98	0.20	110.41	-	-	-	-	-	-	-	-	159.05	148.01	-	-	
Deulbera	0.01	-	0.01	-	0.09	0.09	-	-	-	-	-	-	-	-	-	-	-	548.36	499.31	-	-
Nandira	0.37	220.46	0.21	186.19	-	-	-	-	-	-	-	-	-	-	-	-	-	-	-	-	-
Handidihua	-	-	-	-	-	-	-	-	-	-	-	-	-	-	-	-	-	-	-	-	-
<b>TALCHER AREA</b>	<b>0.45</b>	<b>263.53</b>	<b>0.27</b>	<b>223.79</b>	<b>1.36</b>	<b>443.88</b>	<b>0.90</b>	<b>423.53</b>	-	-	-	-	-	-	-	-	<b>707.41</b>	<b>647.32</b>	-	-	
Orient 1&2	0.33	250.68	0.20	191.70	0.33	150.87	0.30	157.56	0.00	-	-	-	-	-	-	-	401.55	349.26	-	-	
Orient 3	0.01	3.27	0.03	2.08	0.08	49.08	0.08	48.27	0.00	-	-	-	-	-	-	-	52.36	50.35	-	-	
Orient 4	0.00	0.58	0.00	0.23	0.06	26.14	0.05	25.63	0.00	-	-	-	-	-	-	-	26.72	25.86	-	-	
HRC	-	-	-	-	0	-	-	-	-	-	-	-	-	-	-	-	-	-	-	-	
HBI	0.29	184.86	0.15	160.32	0.35	151.84	0.27	134.06	0.00	-	-	-	-	-	-	-	336.70	294.38	-	-	
<b>ORIENT AREA</b>	<b>0.62</b>	<b>439.38</b>	<b>0.38</b>	<b>354.34</b>	<b>0.82</b>	<b>377.93</b>	<b>0.70</b>	<b>365.52</b>	<b>0.02</b>	<b>0.02</b>	<b>0.02</b>	<b>0.02</b>	<b>0.02</b>	<b>0.02</b>	<b>0.02</b>	<b>0.02</b>	<b>817.33</b>	<b>719.85</b>	-	-	
<b>TOTAL IUG (COLL)</b>	<b>1.07</b>	<b>702.91</b>	<b>0.65</b>	<b>578.13</b>	<b>2.08</b>	<b>821.81</b>	<b>1.60</b>	<b>789.04</b>	<b>0.02</b>	<b>0.02</b>	<b>0.02</b>	<b>0.02</b>	<b>0.02</b>	<b>0.02</b>	<b>0.02</b>	<b>0.02</b>	<b>1,524.74</b>	<b>1,367.17</b>	-	-	
Balanda	-	-	-	-	-	-	-	-	-	-	-	-	-	-	-	-	-	-	-	-	
Jagannath	1.02	641.26	0.77	547.87	2.39	1,049.06	2.62	1,241.14	-	-	-	-	-	-	-	-	1,690.32	1,789.01	-	-	
Ananta	0.71	461.64	0.71	534.50	3.28	1,466.45	3.29	1,657.35	20.73	9.56	-	-	-	-	-	-	1,948.81	2,201.41	-	-	
Bhubaneswar1	0.51	292.03	0.46	304.37	1.74	676.72	3.54	793.83	-	-	-	-	-	-	-	-	968.75	1,098.70	-	-	
<b>JAGANNATH AREA</b>	<b>2.23</b>	<b>1,386.94</b>	<b>1.94</b>	<b>1,386.74</b>	<b>7.41</b>	<b>3,192.22</b>	<b>9.44</b>	<b>3,692.32</b>	<b>20.73</b>	<b>9.56</b>	<b>0.00</b>	<b>0.00</b>	<b>0.00</b>	<b>0.00</b>	<b>0.00</b>	<b>0.00</b>	<b>4,607.89</b>	<b>5,088.62</b>	-	-	
Bharatpur	2.80	434.43	1.84	497.51	5.12	2,162.20	5.28	2,437.39	4.35	-	-	-	-	-	-	-	2,600.98	2,934.90	-	-	
Chendipada	-	0.31	0.00	0.40	-	6.34	0.00	8.76	-	-	-	-	-	-	-	-	6.65	11.91	-	-	
<b>BHARATPUR AREA</b>	<b>2.80</b>	<b>434.74</b>	<b>1.84</b>	<b>497.91</b>	<b>5.12</b>	<b>2,168.54</b>	<b>5.28</b>	<b>2,446.15</b>	<b>4.35</b>	<b>0.00</b>	<b>0.00</b>	<b>0.00</b>	<b>0.00</b>	<b>0.00</b>	<b>0.00</b>	<b>0.00</b>	<b>2,607.63</b>	<b>2,946.81</b>	-	-	
Lingraj OCP	0.96	870.85	1.30	1,043.54	4.00	2,094.41	4.55	2,270.82	-	-	-	-	-	-	-	-	2,965.26	3,314.36	-	-	
<b>LINGARAJ AREA</b>	<b>0.96</b>	<b>870.85</b>	<b>1.30</b>	<b>1,043.54</b>	<b>4.00</b>	<b>2,094.41</b>	<b>4.55</b>	<b>2,270.82</b>	<b>0.00</b>	<b>0.00</b>	<b>0.00</b>	<b>0.00</b>	<b>0.00</b>	<b>0.00</b>	<b>0.00</b>	<b>0.00</b>	<b>2,965.26</b>	<b>3,314.36</b>	-	-	
Kaniha OCP	0.12	75.32	0.13	80.13	1.10	399.89	1.30	503.86	-	-	-	-	-	-	-	-	475.21	583.99	-	-	
<b>KANIHA AREA</b>	<b>0.12</b>	<b>75.32</b>	<b>0.13</b>	<b>80.13</b>	<b>1.10</b>	<b>399.89</b>	<b>1.30</b>	<b>503.86</b>	<b>0.00</b>	<b>0.00</b>	<b>0.00</b>	<b>0.00</b>	<b>0.00</b>	<b>0.00</b>	<b>0.00</b>	<b>0.00</b>	<b>475.21</b>	<b>583.99</b>	-	-	
Hingula	0.92	458.08	0.67	453.62	3.74	1,378.48	3.92	1,577.19	0.20	-	-	-	-	-	-	-	1,836.75	2,028.23	-	-	
Balaram	0.96	730.31	1.11	776.77	2.40	1,531.04	3.75	1,682.41	6.98	2.58	-	-	-	-	-	-	2,768.33	2,456.60	-	-	
<b>HINGULA AREA</b>	<b>1.88</b>	<b>1,188.39</b>	<b>1.78</b>	<b>1,230.39</b>	<b>6.14</b>	<b>2,909.51</b>	<b>7.67</b>	<b>3,259.59</b>	<b>7.18</b>	<b>0.00</b>	<b>0.00</b>	<b>0.00</b>	<b>0.00</b>	<b>0.00</b>	<b>0.00</b>	<b>0.00</b>	<b>4,105.08</b>	<b>4,484.83</b>	-	-	
Iajkura	0.45	296.66	0.36	275.31	0.92	404.54	0.86	433.20	2.23	-	-	-	-	-	-	-	703.43	708.51	-	-	
Samaleswari	0.45	315.00	0.41	342.28	1.51	719.06	1.49	808.83	-	-	-	-	-	-	-	-	1,034.06	1,151.31	-	-	
<b>IB VALLEY AREA</b>	<b>0.90</b>	<b>611.66</b>	<b>0.77</b>	<b>617.59</b>	<b>2.42</b>	<b>1,123.60</b>	<b>2.35</b>	<b>1,242.03</b>	<b>2.23</b>	<b>0.00</b>	<b>0.00</b>	<b>0.00</b>	<b>0.00</b>	<b>0.00</b>	<b>0.00</b>	<b>0.00</b>	<b>1,737.49</b>	<b>1,859.82</b>	-	-	
Int LBL	0.31	204.24	0.36	463.33	1.59	769.71	1.96	1,540.85	-	-	-	-	-	-	-	-	973.95	2,005.30	-	-	
Lakhanpur	0.99	605.41	-	-	-	907.28	-	-	7.56	-	-	-	-	-	-	-	1,520.25	-	-	-	
Ulari	-	3.61	-	-	-	5.60	-	-	-	-	-	-	-	-	-	-	9.21	-	-	-	
<b>LAKHANPUR AREA</b>	<b>1.30</b>	<b>813.26</b>	<b>0.72</b>	<b>463.33</b>	<b>3.76</b>	<b>1,682.59</b>	<b>1.96</b>	<b>1,540.85</b>	<b>7.56</b>	<b>0.00</b>	<b>0.00</b>	<b>0.00</b>	<b>0.00</b>	<b>0.00</b>	<b>0.00</b>	<b>0.00</b>	<b>2,503.41</b>	<b>2,005.30</b>	-	-	
Basundhara West	0.20	112.15	0.15	106.53	0.87	321.14	0.72	359.48	-	-	-	-	-	-	-	-	433.30	466.00	-	-	
Startal OCP	0.01	7.73	0.03	20.00	0.04	23.36	0.08	39.12	-	-	-	-	-	-	-	-	31.09	59.13	-	-	
<b>MAHALAXMI AREA</b>	<b>0.20</b>	<b>119.89</b>	<b>0.18</b>	<b>126.53</b>	<b>0.91</b>	<b>344.50</b>	<b>0.80</b>	<b>398.60</b>	<b>0.00</b>	<b>0.00</b>	<b>0.00</b>	<b>0.00</b>	<b>0.00</b>	<b>0.00</b>	<b>0.00</b>	<b>0.00</b>	<b>464.39</b>	<b>525.13</b>	-	-	
Kulda	0.29	164.91	0.32	176.18	0.56	220.57	0.61	265.63	-	-	-	-	-	-	-	-	385.48	441.81	-	-	
Garijantahal	0.55	307.78	3.09	324.04	1.35	466.10	1.28	572.89	-	-	-	-	-	-	-	-	773.88	896.93	-	-	
<b>BASUNDHARA AREA</b>	<b>0.82</b>	<b>472.69</b>	<b>3.41</b>	<b>500.22</b>	<b>1.91</b>	<b>686.67</b>	<b>1.89</b>	<b>838.52</b>	<b>0.00</b>	<b>0.00</b>	<b>0.00</b>	<b>0.00</b>	<b>0.00</b>	<b>0.00</b>	<b>0.00</b>	<b>0.00</b>	<b>1,159.36</b>	<b>1,338.74</b>	-	-	
<b>TOTAL DC (REV)</b>	<b>11.21</b>	<b>5,981.74</b>	<b>12.07</b>	<b>5,946.38</b>	<b>32.76</b>	<b>14,601.99</b>	<b>37.21</b>	<b>16,192.75</b>	<b>42.05</b>	<b>11.05</b>	<b>0.00</b>	<b>0.00</b>	<b>0.00</b>	<b>0.00</b>	<b>0.00</b>	<b>0.00</b>	<b>20,625.72</b>	<b>22,147.60</b>	-	-	
Adjustment	-	-	-	-	-	-	-	-	-	-	-	-	-	-	-	-	-	-	-	-	
<b>MCL (REV)</b>	<b>12.28</b>	<b>6,684.64</b>	<b>12.72</b>	<b>6,524.51</b>	<b>34.84</b>	<b>15,423.74</b>	<b>36.81</b>	<b>16,981.79</b>	<b>42.07</b>	<b>11.05</b>	<b>0.00</b>	<b>0.00</b>	<b>0.00</b>	<b>0.00</b>	<b>0.00</b>	<b>0.00</b>	<b>22,150.45</b>	<b>23,514.77</b>	-	-	

Mahanadi Coalfields Limited, Sambalpur

Project wise Usage of Power

Period Prog Oct'24

U N I T S	Power Usage (kWh/Te In UG & kWh/Cum In OC)			
	Oct'23	Oct'24	Variation with Last Year	Adverse / Favourable
Talcher	-	-		
Dèulbera	-	-		
Nandira	94.91	104.85	10%	(A)
Handidhua	-	-		
<b>TALCHER AREA</b>	<b>470.61</b>	<b>377.56</b>	<b>-20%</b>	<b>(F)</b>
Orient 1&2	110.58	81.50	-26%	(F)
Orient 3	-	-		
Orient 4	-	-		
HRC	-	-		
HBI	104.50	85.65	-18%	(F)
<b>ORIENT AREA</b>	<b>142.65</b>	<b>102.31</b>	<b>-28%</b>	<b>(F)</b>
<b>TOTAL UG (COLL)</b>	<b>183.01</b>	<b>134.65</b>	<b>-26%</b>	<b>(F)</b>
Balanda	-	-		
Jagannath	6.05	8.24	36%	(A)
Ananta	3.23	3.79	18%	(A)
Bhubaneswari	-	-		
<b>JAGANNATH AREA</b>	<b>7.47</b>	<b>9.46</b>	<b>27%</b>	<b>(A)</b>
Bharatpur	41.77	22.56	-46%	(F)
Chendipada	-	-		
<b>BHARATPUR AREA</b>	<b>41.77</b>	<b>22.56</b>	<b>-46%</b>	<b>(F)</b>
Lingaraj OCP	31.86	43.68	37%	(A)
<b>LINGARAJ AREA</b>	<b>31.86</b>	<b>43.68</b>	<b>37%</b>	<b>(A)</b>
Kaniha OCP	-	-		
<b>KANIHA AREA</b>	<b>-</b>	<b>-</b>	<b>-</b>	<b>-</b>
Hingula	11.31	8.67	-23%	(F)
Balaram	48.44	29.62	-39%	(F)
<b>HINGULA AREA</b>	<b>19.93</b>	<b>13.74</b>	<b>-31%</b>	<b>(F)</b>
Lajkura	5.26	18.24	247%	(A)
Samaleswari	11.75	24.73	111%	(A)
<b>IB VALLEY AREA</b>	<b>8.36</b>	<b>22.45</b>	<b>169%</b>	<b>(A)</b>
Belpahar	-	-		
Lakhanpur	7.66	-	-100%	(F)
Lilari	-	-		
<b>LAKHANPUR AREA</b>	<b>11.51</b>	<b>31.46</b>	<b>173%</b>	<b>(A)</b>
Basundhara West	88.71	78.33	-12%	(F)
Siarmal OCP	-	-		
<b>MAHALAXMI AREA</b>	<b>88.71</b>	<b>140.99</b>	<b>59%</b>	<b>(A)</b>
Kulda	-	-		
Garjanbahal	5.29	6.44	22%	(A)
<b>BASUNDHARA AREA</b>	<b>11.23</b>	<b>14.17</b>	<b>26%</b>	<b>(A)</b>
<b>TOTAL OC (REV)</b>	<b>14.45</b>	<b>21.95</b>	<b>52%</b>	<b>(A)</b>
<b>MCL (REV)</b>	<b>19.70</b>	<b>26.37</b>	<b>34%</b>	<b>(A)</b>

# EXCAVATION

**Departmental Capacity Utilisation till July 2024**

PROJECT	Digging Capacity(Mcum)	Transportation Capacity (Mcum)	Shovel-Dumper(Cap)	Surface Miner Capacity(Mcum)	Deptt. Mines Capacity (Mcum)	% CAPUTI as on July-24	% CAPUTI as on July-23	GROWTH OVER LAST YEAR(%)
Lingaraj	6.1	5.16	5.16	5.52	10.68	49.56	41.84	18.5
Jagannath	7.96	5.62	5.62		5.62	23.32	27.91	-16.4
Ananta	10.54	4.66	4.66	5.39	10.05	65.73	50.61	29.9
Bharatpur	14.1	6.73	6.73		6.73	27.46	23.09	18.9
Bataram	8.96	10.22	8.96	7.18	16.14	30.34	40.53	-25.1
Hingula	3.56	2.79	2.79	3.43	6.22	40.26	34.50	16.7
Lajkura	3.65	3.01	3.01		3.01	42.30	59.03	-28.3
Samleswari	4.7	5.52	4.7	3.55	8.25	33.20	35.42	-6.3
INT LBL	11.66	14.52	11.66	6.01	17.67	44.91	62.18	-27.8
Basundhara (W)	2.25	2.42	2.25	2.42	4.67	21.21	21.87	-3.0
Garjanbahal	13.8	12.03	12.03	1.48	13.51	19.15	22.68	-15.6
<b>M C L</b>	<b>87.28</b>	<b>72.68</b>	<b>67.57</b>	<b>34.98</b>	<b>102.57</b>	<b>37.03</b>	<b>36.78</b>	<b>0.7</b>

\* Capacity based on 01.04.2024

45

**Departmental Capacity Utilisation till Aug 2024**

PROJECT	Digging Capacity(Mcum)	Transportation Capacity (Mcum)	Shovel-Dumper(Cap)	Surface Miner Capacity(Mcum)	Deptt. Mines Capacity (Mcum)	% CAPUTI as on Aug-24	% CAPUTI as on Aug-23	GROWTH OVER LAST YEAR(%)
Lingaraj	6.1	5.16	5.16	5.52	10.68	48.08	41.67	15.4
Jagannath	7.96	5.62	5.62		5.62	22.14	27.57	-19.7
Ananta	10.54	4.66	4.66	5.39	10.05	64.51	49.32	30.8
Bharatpur	14.1	6.73	6.73		6.73	25.47	23.03	10.6
Balaram	8.96	10.22	8.96	7.18	16.14	28.49	38.13	-25.3
Hingula	3.56	2.79	2.79	3.43	6.22	42.11	32.24	30.6
Lajkura	3.65	3.01	3.01		3.01	40.48	54.00	-25.0
Samleswari	4.7	5.52	4.7	3.55	8.25	32.58	34.20	-4.7
INT LBL	11.66	14.52	11.66	6.01	17.67	43.55	60.17	-27.6
Basundhara (W)	2.25	2.42	2.25	2.42	4.67	20.57	23.97	-14.2
Garjanbahal	13.8	12.03	12.03	1.48	13.51	15.53	21.25	-26.9
<b>M C L</b>	<b>87.28</b>	<b>72.68</b>	<b>67.57</b>	<b>34.98</b>	<b>102.57</b>	<b>35.55</b>	<b>35.54</b>	<b>0.0</b>

\* Capacity based on 01.04.2024

46

**Departmental Capacity Utilisation till Sept 2024**

PROJECT	Digging Capacity(Mcum)	Transportation Capacity (Mcum)	Shovel-Dumper(Cap)	Surface Miner Capacity(Mcum)	Deptt. Mines Capacity (Mcum)	% CAPUTI as on Sept-24	% CAPUTI as on Sept-23	GROWTH OVER LAST YEAR(%)
Lingaraj	6.1	5.16	5.16	5.52	10.68	47.39	39.52	19.9
Jagannath	7.96	5.62	5.62		5.62	21.38	51.12	-58.2
Ananta	10.54	4.66	4.66	5.39	10.05	63.87	51.12	24.9
Bharatpur	14.1	6.73	6.73		6.73	24.58	22.12	11.1
Balaram	8.96	10.22	8.96	7.18	16.14	25.87	36.10	-28.3
Hingula	3.56	2.79	2.79	3.43	6.22	43.57	33.84	28.7
Lajkura	3.65	3.01	3.01		3.01	44.19	49.82	-11.3
Samleswari	4.7	5.52	4.7	3.55	8.25	33.06	34.10	-3.0
INT LBL	11.66	14.52	11.66	6.01	17.67	44.40	58.03	-23.5
Basundhara (W)	2.25	2.42	2.25	2.42	4.67	19.62	24.66	-20.4
Garjanbahal	13.8	12.03	12.03	1.48	13.51	14.16	19.56	-27.6
<b>M C L</b>	<b>87.28</b>	<b>72.68</b>	<b>67.57</b>	<b>34.98</b>	<b>102.57</b>	<b>35.06</b>	<b>34.61</b>	<b>1.3</b>

\* Capacity based on 01.04.2024

47

**Departmental Capacity Utilisation till Sept 2024**

PROJECT	MONTH OF SEPT										YEARLY PROGG TILL SEPT							
	Shovel-Dumper(Cap)	Surface Miner Capacity(Mcum)	Deptt. Mines Capacity (Mcum)	Monthly cap till Sept (M.cum)	COAL (Ton)	OBR (Cum)	REJ (Cum)	Comp Prod (M.cum)	% CAP for the month Sept-24	% CAP for the month Sept-23	%GROWTH OVER same Month last yr	COAL (Ton)	OBR (Cum)	REJ (Cum)	Yrly Comp. Prod (M.cum)	% CAP as on Sept-24	% CAP as on Sept-23	GROWTH OVER LAST YEAR(%)
Lingaraj	5.16	5.52	10.68	0.878	522462	62514	9594	0.3857	43.94	28.62	53.5	3457441	420406	41707	2.537	47.39	39.52	19.9
Jagannath	5.62		5.62	0.462		82688		0.0827	17.90	27.26	-34.3		602364		0.602	21.38	51.12	-58.2
Ananta	4.66	5.39	10.05	0.826	700681	81182	390	0.5021	60.79	55.57	9.4	4389918	577382	6035	3.218	63.87	51.12	24.9
Bharatpur	6.73		6.73	0.553		112250		0.1123	20.29	17.46	16.2		829351		0.829	24.58	22.12	11.1
Balaram	8.96	7.18	16.14	1.327	201832	44510		0.1657	12.49	26.00	-52.0	2591707	537570		2.093	25.87	36.10	-28.3
Hingula	2.79	3.43	6.22	0.511	358851	42224	3052	0.2607	50.99	42.76	19.2	1759523	284451	18116	1.359	43.57	33.84	28.7
Lajkura	3.01		3.01	0.247	59743	103572	440	0.1399	56.54	42.24	33.8	75596	621004	440	0.667	44.19	49.82	-11.3
Samleswari	4.7	3.55	8.25	0.678	259139	64192	9480	0.2292	33.80	32.94	2.6	1834285	226390	40134	1.368	33.06	34.10	-3.0
INT LBL	11.66	6.02	-17.68	1.453	742394	177089	64342	0.6870	47.28	47.37	-0.2	4668440	913465	220123	3.936	44.40	58.03	-23.5
Basundhara	2.25	2.42	4.67	0.384	30980	33109	5831	0.0575	14.99	28.45	-47.3	325022	208258	56083	0.459	19.62	24.66	-20.4
Garjanbahal	12.03	1.48	13.52	1.111	38250	57750	85	0.0808	7.27	10.83	-32.9	152336	868566	86	0.960	14.16	19.56	-27.6
M C L	67.57	35	102.57	8.430	2914332	861080	93214	2.7036	32.07	29.80	7.6	19254268	6089207	382724	18.029	35.06	34.61	1.3

\* Capacity based on 01.04.2024

48

Departmental Capacity Utilisation till 14.10.2024

PROJECT	Shovel-Dumper(Cap)	Surface Miner Capacity(Mcu m)	Deptt. Mines Capacity (Mcum)	Monthly cap till Oct(M.cu m)	COAL (Ton)	OBR (Cum)	REJ (Cum)	Comp Prod (M.cum)	% CAP for the month Oct-24	% CAP for the month Oct-23	%GROWTH OVER same Month last yr	COAL (Ton)	OBR (Cum)	REJ (Cum)	Yrly Comp. Prod (M.cum)	% CAP as on oct-24	% CAP as on oct-23	GROWTH OVER LAST YEAR(%)
Lingaraj	5.16	5.52	10.68	0.410	169789	35175	1176	0.1383	33.75	39.14	-13.8	3627230	455580	42883	2.676	46.42	39.50	17.5
Jagannath	5.62		5.62	0.216		65568		0.0656	30.42	26.10	16.5		667932		0.668	22.02	27.67	-20.4
Ananta	4.66	5.39	10.05	0.385	339866	48457		0.2525	65.49	68.51	-4.4	4729784	625838	6035	3.471	63.99	52.27	22.4
Bharatpur	6.73		6.73	0.258		61594		0.0616	23.86	12.08	97.6		890945		0.891	24.53	21.45	14.3
Balaram	8.96	7.18	16.14	0.619	67357	36775		0.0772	12.47	29.59	-57.9	2659064	574345		2.170	24.92	35.72	-30.3
Hingula	2.79	3.43	6.22	0.239	190370	28288	1960	0.1445	60.57	44.37	36.5	1949893	312739	20076	1.503	44.78	34.44	30.0
Lajkura	3.01		3.01	0.115	46387	61872	160	0.0899	77.85	45.81	69.9	121982	682876		0.756	46.54	49.55	-6.1
Samleswari	4.7	3.55	8.25	0.316	107020	51489	216	0.1159	36.64	38.31	-4.4	1941305	277878	40352	1.483	33.32	34.38	-3.1
INT LBL	11.66	6.02	17.68	0.678	376575	128069	26219	0.3803	56.08	48.66	-15.3	5045014	1041534	246342	4.316	45.23	57.41	-21.2
Basundhara	2.25	2.42	4.67	0.179		11883		0.0119	6.63	20.35	-67.4	325022	220141	56083	0.471	18.70	24.38	-23.3
Garjanbahal	12.03	1.48	13.52	0.519	70838	10562		0.0531	10.24	13.57	-24.6	223174	879128		1.013	13.88	19.17	-27.6
M C L	67.57	35	102.57	3.934	1368202	539732	29731	1.3907	35.35	32.80	7.8	20622468	6628936	411771	19.419	35.08	34.49	1.7

\* Capacity based on 01.04.2024

49

**Departmental Capacity Utilisation till 24.10.2024 2024**

PROJECT	Digging Capacity (Mcum)	Transportation Capacity (Mcum)	Shovel-Dumper (Cap)	Surface Miner Capacity (Mcum)	Deptt. Mines Capacity (Mcum)	% CAPUTI as on Oct-24	% CAPUTI as on Oct-23	GROWTH OVER LAST YEAR (%)
Lingaraj	6.1	5.16	5.16	5.52	10.68	46.09	39.18	17.6
Jagannath	7.96	5.62	5.62		5.62	22.75	27.54	-17.4
Ananta	10.54	4.66	4.66	5.39	10.05	65.01	53.64	21.2
Bharatpur	14.1	6.73	6.73		6.73	24.50	21.45	14.2
Balaram	8.96	10.22	8.96	7.18	16.14	24.30	35.71	-31.9
Hingula	3.56	2.79	2.79	3.43	6.22	45.26	35.42	27.8
Lajkura	3.65	3.01	3.01		3.01	48.69	50.03	-2.7
Samleswari	4.7	5.52	4.7	3.55	8.25	33.31	35.10	-5.1
INT LBL	11.66	14.52	11.66	6.01	17.67	46.02	42.19	9.1
Basundhara (W)	2.25	2.42	2.25	2.42	4.67	18.11	24.02	-24.6
Garjanbahal	13.8	12.03	12.03	1.48	13.51	13.81	19.06	-27.6
<b>M C L</b>	<b>87.28</b>	<b>72.68</b>	<b>67.57</b>	<b>34.98</b>	<b>102.57</b>	<b>35.28</b>	<b>34.85</b>	<b>1.2</b>

\* Capacity based on 01.04.2024

Departmental Capacity Utilisation till 24.10.2024

PROJECT	Shovel-Dumper(Cap)	Surface Miner Capacity(Mcu m)	Deptt. Mines Capacity (Mcum)	Monthly cap till Oct(M.cu m)	COAL (Ton)	OBR (Cum)	REJ (Cum)	Comp Prod (M.cum)	% CAP for the month Oct-24	% CAP for the month Oct-23	%GROWTH OVER same Month last yr	COAL (Ton)	OBR (Cum)	REJ (Cum)	Yrly Comp. Prod (M.cum)	% CAP as on oct-24	% CAP as on oct-23	GROWTH OVER LAST YEAR(%)
Lingaraj	5.16	5.52	10.68	0.702	319916	59672	2256	0.2540	36.16	36.58	-1.1	3777357	480077	43963	2.791	46.09	39.18	17.6
Jagannath	5.62		5.62	0.370		122672		0.1227	33.20	25.75	28.9		725036		0.725	22.75	27.54	-17.4
Ananta	4.66	5.39	10.05	0.661	666915	86328		0.4866	73.64	72.88	1.0	5056833	663710	6035	3.705	65.01	53.64	21.2
Bharatpur	6.73		6.73	0.443		105705		0.1057	23.89	16.36	46.0		935056		0.935	24.50	21.45	14.2
Balaram	8.96	7.18	16.14	1.061	112011	64165		0.1314	12.38	32.74	-62.2	2703718	601735		2.225	24.30	35.71	-31.9
Hingula	2.79	3.43	6.22	0.409	318557	44054	2436	0.2377	58.12	47.43	22.5	2078080	328505	20552	1.596	45.26	35.42	27.8
Lajkura	3.01		3.01	0.198	99883	104192	664	0.1648	83.27	51.71	61.0	175478	725196	664	0.831	48.69	50.03	-2.7
Samleswari	4.7	3.55	8.25	0.542	173335	86836	256	0.1911	35.23	42.76	-17.6	2007619	313225	40388	1.559	33.31	35.10	-5.1
INT LBL	11.66	6.02	17.68	1.163	706256	226026	28493	0.6784	58.36	47.63	22.5	5374696	1139491	248616	4.614	46.02	42.19	9.1
Basundhara	2.25	2.42	4.67	0.307		20265		0.0203	6.60	19.15	-65.5	325022	228523	56083	0.480	18.11	24.02	-24.6
Garjanbahal	12.03	1.48	13.52	0.889	135443	17212		0.0985	11.08	15.20	-27.1	287779	885778	0	1.059	13.81	19.06	-27.6
M C L	67.57	35	102.57	6.744	2532316	937127	34105	2.4912	36.94	36.75	0.5	21786582	7026332	416301	20.520	35.28	34.85	1.2

\* Capacity based on 01.04.2024

51

**Departmental Capacity Utilisation till Oct 2024**

PROJECT	Digging Capacity(Mcum)	Transportation Capacity (Mcum)	Shovel-Dumper(Cap)	Surface Miner Capacity(Mcum)	Deptt. Mines Capacity (Mcum)	% CAPUTI as on Oct-24	% CAPUTI as on Oct-23	GROWTH OVER LAST YEAR(%)
Lingaraj	6.1	5.16	5.16	5.52	10.68	45.42	39.29	15.6
Jagannath	7.96	5.62	5.62		5.62	22.58	28.21	-20.0
Ananta	10.54	4.66	4.66	5.39	10.05	65.55	55.14	18.9
Bharatpur	14.1	6.73	6.73		6.73	24.21	21.44	12.9
Balaram	8.96	10.22	8.96	7.18	16.14	23.80	36.07	-34.0
Hingula	3.56	2.79	2.79	3.43	6.22	44.73	35.93	24.5
Lajkura	3.65	3.01	3.01		3.01	50.40	48.73	3.4
Samleswari	4.7	5.52	4.7	3.55	8.25	33.55	36.14	-7.2
INT LBL	11.66	14.52	11.66	6.01	17.67	46.64	42.64	9.4
Basundhara (W)	2.25	2.42	2.25	2.42	4.67	17.73	23.64	-25.0
Garjanbahal	13.8	12.03	12.03	1.48	13.51	13.62	19.17	-28.9
<b>M C L</b>	<b>87.28</b>	<b>72.68</b>	<b>67.57</b>	<b>34.98</b>	<b>102.57</b>	<b>35.25</b>	<b>35.23</b>	<b>0.1</b>

\* Capacity based on 01.04.2024

52

**Departmental Capacity Utilisation till 27.11.2024**

PROJECT	Digging Capacity(Mcum)	Transportation Capacity (Mcum)	Shovel-Dumper(Cap)	Surface Miner Capacity(Mcum)	Deptt. Mines Capacity (Mcum)	% CAPUTI as on Nov-24	% CAPUTI as on Nov-23	GROWTH OVER LAST YEAR(%)
Lingaraj	6.1	5.16	5.16	5.52	10.68	44.56	39.03	14.2
Jagannath	7.96	5.62	5.62		5.62	25.37	31.04	-18.3
Ananta	10.54	4.66	4.66	5.39	10.05	65.20	58.41	11.6
Bharatpur	14.1	6.73	6.73		6.73	24.66	21.79	13.2
Balaram	8.96	10.22	8.96	7.18	16.14	23.68	36.01	-34.3
Hingula	3.56	2.79	2.79	3.43	6.22	47.84	36.46	31.2
Lajkura	3.65	3.01	3.01		3.01	53.86	49.51	8.8
Samleswari	4.7	5.52	4.7	3.55	8.25	35.27	37.52	-6.0
INT LBL	11.66	14.52	11.66	6.01	17.67	49.68	46.55	6.7
Basundhara (W)	2.25	2.42	2.25	2.42	4.67	16.97	23.90	-29.0
Garjanbahal	13.8	12.03	12.03	1.48	13.51	12.98	20.03	-35.2
<b>M C L</b>	<b>87.28</b>	<b>72.68</b>	<b>67.57</b>	<b>34.98</b>	<b>102.57</b>	<b>36.13</b>	<b>36.63</b>	<b>-1.4</b>

\* Capacity based on 01.04.2024

Departmental Capacity Utilisation till 27.11.2024

PROJECT	Shovel-Dumper(Cap)	Surface Miner Capacity(Mcu m)	Deptt. Mines Capacity (Mcum)	Monthly cap till Nov(M.cu m)	COAL (Ton)	OBR (Cum)	REJ (Cum)	Comp Prod (M.cum)	% CAP for the month Nov-24	% CAP for the month Nov-23	%GROWTH OVER same Month last yr	YEARLY PROGG TILL NOV						
												COAL (Ton)	OBR (Cum)	REJ (Cum)	Yrly Comp. Prod (M.cum)	% CAP as on Nov-24	% CAP as on Nov-23	GROWTH OVER LAST YEAR(%)
Lingaraj	5.16	5.52	10.68	0.790	381215	65206	4256	0.2983	37.76	37.02	2.0	4244029	545891	49116	3.142	44.56	39.03	14.2
Jagannath	5.62		5.62	0.416		197264		0.1973	47.45	53.42	-11.2		941233		0.941	25.37	31.04	-18.3
Ananta	4.66	5.39	10.05	0.743	625580	88584		0.4641	62.42	84.35	-26.0	5893331	782989	6031	4.326	65.20	58.41	11.6
Bharatpur	6.73		6.73	0.498		140529		0.1405	28.23	24.53	15.1		1095742		1.096	24.66	21.79	13.2
Balaraj	8.96	7.18	16.14	1.194	303233	89350		0.2714	22.73	35.60	-36.2	3042107	697380		2.523	23.68	36.01	-34.3
Hingula	2.79	3.43	6.22	0.460	443734	67232		0.3336	72.50	40.74	77.9	2575963	398818	19810	1.965	47.84	36.46	31.2
Lajkura	3.01		3.01	0.223	77363	134340	106	0.1809	81.24	55.73	45.8	302456	887948	1006	1.071	53.86	49.51	8.8
Samleswari	4.7	3.55	8.25	0.610	310911	111635	300	0.2986	48.92	48.49	0.9	2381634	450833	40978	1.921	35.27	37.52	-6.0
INT LBL	11.66	6.02	17.68	1.308	826179	416163	53334	0.9654	73.82	77.58	-4.9	6445774	1626281	304712	5.800	49.68	46.55	6.7
Basundhara	2.25	2.42	4.67	0.345	14617	28052	1047	0.0379	10.96	25.95	-57.8	339638	262394	56998	0.523	16.97	23.90	-29.0
Garjanbahal	12.03	1.48	13.52	1.000	36286	57422		0.0792	7.92	26.81	-70.5	346784	950838	95	1.159	12.98	20.03	-35.2
M C L	67.57	35	102.57	7.587	3019118	1395777	59043	3.2670	43.06	47.72	-9.8	25571716	8640347	478746	24.468	36.13	36.63	-1.4

\* Capacity based on 01.04.2024

54

Departmental Capacity Utilisation till 23.12.2024

PROJECT	Shovel-Dumper(Cap)	Surface Miner Capacity(Mcu m)	Deptt. Mines Capacity (Mcum)	MONTH OF DEC										YEARLY PROGG TILL DEC				
				Monthly cap till DEC(M.cu m)	COAL (Ton)	OBR (Cum)	REJ (Cum)	Comp Prod (M.cum)	% CAP for the month DEC-24	% CAP for the month DEC-23	%GROWTH OVER same Month last yr	COAL (Ton)	OBR (Cum)	REJ (Cum)	Yrly Comp. Prod (M.cum)	% CAP as on DEC-24	% CAP as on DEC-23	GROWTH OVER LAST YEAR(%)
Lingaraj	5.16	5.52	10.68	0.673	398967	62927	6099	0.3085	45.84	48.14	-4.8	4694902	616012	56472	3.491	44.68	39.79	12.3
Jagannath	5.62		5.62	0.354		164464		0.1645	46.44	45.94	1.1		1138495		1.138	27.69	33.21	-16.6
Ananta	4.66	5.39	10.05	0.633	690172	75944	62	0.4903	77.42	83.78	-7.6	6685893	873717	6116	4.893	66.56	61.80	7.7
Bharatpur	6.73		6.73	0.424		136505		0.1365	32.19	24.31	32.4		1248935		1.249	25.37	22.00	15.3
Balaram	8.96	7.18	16.14	1.017	338976	78325		0.2818	27.71	43.52	-36.3	3415774	787595		2.838	24.04	36.90	-34.9
Hingula	2.79	3.43	6.22	0.392	307179	73741		0.2581	65.86	41.54	58.5	2923778	479213	19810	2.254	49.54	37.33	32.7
Lajkura	3.01		3.01	0.190		118928		0.1189	62.70	50.43	24.3	302456	1017595	1288	1.200	54.52	47.96	13.7
Samleswari	4.7	3.55	8.25	0.520	271897	80214	3476	0.2469	47.49	53.62	-11.4	2698390	545613	44454	2.210	36.62	39.09	-6.3
INT LBL	11.66	6.02	17.68	1.114	642243	331203	37297	0.7540	67.68	52.54	28.8	7169331	1694075	350944	6.348	49.09	47.52	3.3
Basundhara	2.25	2.42	4.67	0.294	25657	28487	5642	0.0495	16.83	38.22	-56.0	371553	294110	63170	0.580	16.99	25.42	-33.2
Garjanbahal	12.03	1.48	13.52	0.852	4084	39740		0.0422	4.95	33.00	-85.0	350869	997374	95	1.208	12.22	21.48	-43.1
M C L	67.57	35	102.57	6.463	2679175	1190478	52576	2.8512	44.11	47.22	-6.6	28612946	9692734	542349	27.410	36.53	37.86	-3.5

\* Capacity based on 01.04.2024

**Departmental Capacity Utilisation till 23.12.2024**

PROJECT	Digging Capacity(Mcum)	Transportation Capacity (Mcum)	Shovel-Dumper(Cap)	Surface Miner Capacity(Mcum)	Deptt. Mines Capacity (Mcum)	% CAPUTI as on Nov-24	% CAPUTI as on Nov-23	GROWTH OVER LAST YEAR(%)
Lingaraj	6.1	5.16	5.16	5.52	10.68	44.68	39.79	12.3
Jagannath	7.96	5.62	5.62		5.62	27.69	33.21	-16.6
Ananta	10.54	4.66	4.66	5.39	10.05	66.56	61.80	7.7
Bharatpur	14.1	6.73	6.73		6.73	25.37	22.00	15.3
Balaram	8.96	10.22	8.96	7.18	16.14	24.04	36.90	-34.9
Hingula	3.56	2.79	2.79	3.43	6.22	49.54	37.33	32.7
Lajkura	3.65	3.01	3.01		3.01	54.52	47.96	13.7
Samleswari	4.7	5.52	4.7	3.55	8.25	36.62	39.09	-6.3
INT LBL	11.66	14.52	11.66	6.01	17.67	49.09	47.52	3.3
Basundhara (W)	2.25	2.42	2.25	2.42	4.67	16.99	25.42	-33.2
Garjanbahal	13.8	12.03	12.03	1.48	13.51	12.22	21.48	-43.1
<b>M C L</b>	<b>87.28</b>	<b>72.68</b>	<b>67.57</b>	<b>34.98</b>	<b>102.57</b>	<b>36.53</b>	<b>37.86</b>	<b>-3.5</b>

\* Capacity based on 01.04.2024

# **ELECTRICAL & MECHANICAL**

**POWER CONSUMPTION REPORT FOR NOVEMBER 2024 (PROGRESSIVE)**

Billing point with Consumer No.	Consumer Project	Contract Demand KVA	Maximum Demand KVA	Over Drawal		Power Factor		Energy Consumed K.W.H.	Billed Amount Rs	Coal Production Te	Over Burden CuM	Specific		Power cost		Unit price Rs / KWH	Power Factor		
				Rs	Rs	Rs	Rs					Coal KWH / Te	Comp KWH / CuM	Coal Rs/Te	Comp Rs / CuM				
Jorabaga S/s, BRL/7-0035	Lakhampur OCP	30000.00	32631.02	1028617.50	0.00	0.00	110484403	762191416	37250618	76659444	2.97	1.11	20.46	7.69	6.90				
							48339813	333478659	26058477	48129884	1.86	0.76	12.80	5.22	6.90				
							14087624	97186353	7464706	20705176	1.89	0.56	13.02	3.86	6.90				
							4984705	34387657	3460904	7824384	1.44	0.50	9.94	3.47	6.90				
							494328	3410188								6.90			
							2306724	15913243				117.82		812.78		6.90			
							15783412	108883980	133965							6.90			
							4420439	30494992								6.90			
							3257719	22473809								6.90			
							2410852	16631587								6.90			
Nandira S/s, LRI-21	Jagannath OCP	42000.00	45840.00	3690000.00	0.00	0.00	152186600	1052265462	58941051	94129632	2.58	1.17	17.85	8.11	6.91				
							12226798	84539884	4380669	4037725	2.51	1.74	17.32	12.06	6.91				
							13255108	91649336							6.91				
							5805447	40140667	15052765	19726099	0.39	0.20	2.67	1.39	6.91				
							6622349	45788983	9119580	27354825	0.73	0.20	5.02	1.39	6.91				
							3942259	27258002								6.91			
							5822496	40258545	7521780	18105317	0.77	0.26	5.35	1.78	6.91				
							10282992	71099801	4383752	6872165	2.35	1.08	16.22	7.47	6.91				
							11293985	78090122								6.91			
							3707550	25635151	34862		101.24		700.01			6.91			
Basundhara, RRL/2-0016	Central Hospital (NSCH), Central Colony, CGM (JA) Office Colony						3529469	24403843						6.91					
							6772006	46823756							6.91				
							3986065	27560694							6.91				
							3672017	25389466							6.91				
							33833459	233935051	11369218	9079399	2.98	2.12	20.58	14.69	6.91				
							27434601	189691363	6578425	8954102	4.17	2.12	28.84	14.69	6.91				
							26283730	179222564	36873981	31163667	0.71	0.49	4.86	3.36	6.82				
							835689	6250487	6442613	4142092	0.13	0.10	0.97	0.78	7.48				
							285671	2050870								1.00			
							1778975	9304966								5.23			
TOTAL MCL		8000.00	8813.80	514797.50	0.00	0.00													
		665.50	513.20	0.00	0.00	0.00													
		115.00	138.12	17950.00	0.00	0.00													
		1400.00	1044.80	0.00	0.00	0.00													
		900.00	843.00	0.00	0.00	0.00													
		560.00	789.00	0.00	0.00	0.00													
		83640.50	88553.33	5251365.00	0.00	0.00	294853296	2027614698	139508263	206094835	2.11	1.02	14.53	6.99	6.88				

57

**POWER CONSUMPTION REPORT FOR NOVEMBER 2024**

Billing point with Consumer No.	Consumer	Contract Demand	Maximum Demand	Over Drawal Charges		Power Factor	Power Factor	Energy Consumed	Billed Amount	Coal Production	Over Burden	Specific		Power cost		Unit price
				Rs	KVA							Rs / KWH / Te	CuM	Coal	Rs / CuM	
Jorabaga S/s, BRL/7-0035	Colliery / Project	30000.00	26697.10	0.00	0.94	0.00	0.00	11912400	84721054	5437672	11997726	2.19	0.78	15.58	5.55	7.11
	Integrated LBL							5420311	38549281	3679810	7858913	1.47	0.54	10.48	3.83	7.11
	Samaleswari OCP							1538991	10945313	1275971	3058497	1.21	0.40	8.58	2.86	7.11
	Lajkura OCP							510070	3627623	444691	1080316	1.15	0.38	8.16	2.69	7.11
	CWS, IB C.F.							62482	444372							7.11
	Central Hospital, Ib Valley Coalfields							237798	1691223							7.11
	OC 2							1589147	11302024	18540		85.71		609.60		7.11
	OC 3							468555	3392367	0						7.11
	OC 4							345310	2455845	0						7.11
	HRC							247042	1756965	0						7.11
	HBI							1492693	10616040	18660		79.99		568.92		7.11
Nandira S/s, LRI-21	Jagannath OCP	42000.00	35280.00	0.00	0.93	0.00	0.00	17157400	12095258	8000535	14129931	2.14	0.91	15.11	6.38	7.05
	Balanda OCP							1345433	9480251	557067	390631	2.42	1.85	17.02	13.05	7.05
	Ananta OCP							1499686	10567157	0						7.05
	Bhubaneswari OCP							660086	4651129	1882747	3289395	0.35	0.15	2.47	1.05	7.05
	C.W.S., Talcher							754083	5313456	1645698	4534896	0.46	0.14	3.23	0.96	7.05
	Hingula OCP							385634	2717269							7.05
	Balram OCP							623373	4392442	1319994	3329568	0.47	0.15	3.33	1.06	7.05
	Talcher Mine							1095046	7715962	368970	159545	2.97	2.87	20.91	20.21	7.05
	Deulbera Mine							1388539	9783985							7.05
	Nandira Mine							419913	2958807							7.05
	Central Hospital (NSCH), Central Colony, CGM (JA) Office Colony							368495	2596503	4324		85.22		600.49		7.05
	IWSS, Talcher							788407	5555310							7.05
	Handidhwa Mine							428482	3019187							7.05
	Lingaraj OCP							3770640	26568858	1206545	1206556	3.13	1.95	22.02	13.74	7.05
	Bharatpur OCP							3183963	22434984	1015190	1219340	3.14	1.74	22.10	12.25	7.05
Basundhara, RRKL/2-0016		8000.00	6407.17	0.00	1.00	0.00	0.00	2648726.67	18295938	5312603	4710463	0.50	0.33	3.44	2.31	6.91
Kaniha, LRI-0067		665.50	450.00	0.00	0.96	0.00	0.00	100869	807385	750314	562030	0.13	0.10	1.08	0.80	8.00
Bhubaneswar Office, 51/LJ		115.00	100.56	0.00	1.00	0.00	0.00	26167	189458							7.24
A.V.Colony, BRL/1-0076		1400.00	473.52	0.00	0.98	0.00	0.00	131010	733092							5.60
J.V.Office, BRL/1-0025		900.00	438.00	0.00	1.00	0.00	0.00	143858	645249							4.49
J.V.Colony, BRL/1-0077		560.00	318.00	0.00	1.00	0.00	0.00	105780	570048							5.39
TOTAL MCL		83640.50	70164.35	0.00	0.94	0.00	0.00	32224210	226857482	19501124	31400150	1.65	0.75	11.63	5.26	7.04

## Mahanadi Coalfields Limited

### STATEMENT OF SDL PRODUCTION FOR THE MONTH OF NOVEMBER 2024 & PROGRESSIVE UP TO NOVEMBER 2024-VIS-NOVEMBER 2023

Sl.No.	MINE	COAL PRODUCTION IN TONNE				%Growth		M/C on Roll		M/C working	TPD /Mc on roll basis				% Availability		% Utilization		% Availability		% Utilization			
		NOV'24	NOV'23	Prog.	NOV'23	Monthly	Yearly	NOV'24	NOV'23		NOV'24	NOV'23	Prog.	NOV'23	NOV'24	NOV'23	Prog.	NOV'23	NOV'24	NOV'23	Prog.	NOV'23	NOV'24	NOV'23
		4324	34862	2550	34090	69.57	2.26	7	6		6	23.76	24.29	16.35	27.58	67.65	63.18	27.18	24.52	67.09	65.80	29.90	23.08	
	Talcher area	4324	34862	2550	34090	69.57	2.26	7	6	6	23.76	24.29	16.35	27.58	67.65	63.18	27.18	24.52	67.09	65.80	29.90	23.08		

### STATEMENT OF LHD PRODUCTION FOR THE MONTH OF NOVEMBER 2024 & PROGRESSIVE UP TO NOVEMBER 2024-VIS-NOVEMBER 2023

Sl.No.	MINE	COAL PRODUCTION IN TONNE				%Growth		M/C on Roll		M/C working	TPD /Mc on roll basis				% Availability		% Utilization		% Availability		% Utilization			
		NOV'24	NOV'23	Prog.	NOV'23	Monthly	Yearly	NOV'24	NOV'23		NOV'24	NOV'23	Prog.	NOV'23	NOV'24	NOV'23	Prog.	NOV'23	NOV'24	NOV'23	Prog.	NOV'23	NOV'24	NOV'23
		18540	133965	13075	126750	41.80	6.53	7	7		6	101.87	93.36	71.84	87.21	62.94	52.31	43.89	37.38	63.35	69.14	50.94	35.99	
1	OR-2	18540	133965	13075	126750	41.80	6.53	7	7	6	101.87	93.36	71.84	87.21	62.94	52.31	43.89	37.38	63.35	69.14	50.94	35.99		
2	HBI	18660	132566	16275	128325	14.65	3.30	7	8	6	102.53	92.38	78.25	77.87	65.27	64.65	32.50	27.69	85.76	80.93	26.10	23.26		
	Orient area	37200	266531	29350	254075	26.75	4.90	14	15	12	102.20	92.87	75.26	82.22	64.11	58.48	38.20	32.53	75.30	75.43	37.69	29.20		

59

### Crushing Capacity and Utilization of Existing Feeder Breaker/ Crusher of MCL for November 2024

Name of the Project	CHP Capacity (MTY)	Coal Crushed (MT)				% Capacity Utilization			
		Nov 24	Prog'24-25	Nov 23	Prog'23-24	Nov 24	Prog'24-25	Nov 23	Prog'23-24
Jagannath OCP	CHP (1.0)	0.0000	0.0000	0.0000	0.0000	0.00%	0.00%	0.00%	0.00%
	FB (2.0)	0.0000	0.1797	0.0790	0.2298	0.00%	13.48%	47.41%	17.23%
Ananta OCP	FB (1.0)	0.0132	0.3443	0.0223	0.3785	15.84%	51.64%	26.76%	56.77%
Lajkura OCP	FB (1.0)	0.0460	0.3337	0.0344	0.4180	55.18%	50.06%	41.23%	62.70%
Lingaraj OCP	FB (2.0)	0.2323	2.6091	0.3472	2.0816	139.39%	195.68%	208.31%	156.12%
Bharatpur OCP	CHP (3.5)	0.1011	0.8923	0.0859	0.6386	34.65%	38.24%	29.45%	27.37%
<b>Total</b>	<b>10.5</b>	<b>0.3926</b>	<b>4.3591</b>	<b>0.5687</b>	<b>3.7465</b>	<b>44.86%</b>	<b>62.27%</b>	<b>65.00%</b>	<b>53.52%</b>

Note: 1. Crushing at Jagannath OCP is reduced due to stoppage of TTPS.

60

# **SAFETY & TRAINING**



ମହାନଦୀ କୋଲଫିଲ୍ଡସ୍ ଲିମିଟେଡ୍  
महानदी कोलफील्ड्स लिमिटेड  
Mahanadi Coalfields Limited  
(A subsidiary of Coal India Limited)

महाप्रबंधक (सु. एवं ब.) का कार्यालय  
AU/PO: Jagriti Vihar, Burla, MCL  
Dist: Sambalpur - 768020 (Odisha)  
CIN: U10102OR1992GOI003038  
Tel- 0663-2542756, Fax-2542852  
Email id: gmsafetymcl@gmail.com  
Website: www.mahanadicoal.in



# MCL

पत्रांक संख्या: एम.सी.एल/संबलपुर/म.प्र.(सु. एवं ब.)/ H-667 दिनांक: 19.12.2024

सेवा मे,

कार्यकारी निदेशक (सु. एवं ब.),  
सी.आई.एल

विषय: सुरक्षा सांख्यिकी माह अक्टूबर-2024 के लिए

महोदय,

माह अक्टूबर-2024 तक संबंधित सांख्यिकी आपके समक्ष प्रस्तुत है।

भवदीय,

संलग्न: ४ पृष्ठ

राजेश कुमार  
महाप्रबंधक (सु. एवं ब.) 19.12.24  
एम.सी.एल

प्रतिलिपि:

1. निदेशक(तक./सं.)/निदेशक(तक./यो. एवं परि.) - सादर सूचनार्थ
2. अ.प्र.नि.के तक.सचिव
3. महाप्रबंधक(उत्पादन)- माह अक्टूबर-2024 के लिए बुकलेट सामग्री
4. फाइल

61

PROFORMA FOR REPORTING ACCIDENT STATISTICS (Figures are provisional subject to reconciliation)	
COMPANY	MAHANADI COALFIELDS LIMITED
Period	Nov 2024 (Compared to the same period of last year)

Particulars	2024	2023
Fatal Accidents	3	6
Fatalities	3	6
Serious Accidents	0	1
Serious Injuries	0	4

Sl. No	Particulars	Details	This Month		Progr. from January to Nov		Progr. From April to Nov	
			This Year	Last Year	This Year	Last Year	This Year	Last Year
			2024	2023	2024	2023	2024-25	2023-24
1	Coal Production (in MT)	From UG Mines	0.041	0.031	0.433	0.435	0.301	0.288
		From OC Mines	19.460	18.118	219.096	180.461	136.207	125.019
		Overall	19.501	18.149	219.519	180.896	136.508	125.307
2	Coal Production (in M.Cum.)	From UG Mines	0.025	0.019	0.261	0.262	0.181	0.173
		From OC Mines	11.723	10.914	131.980	108.711	83.860	75.313
		Overall	11.748	10.933	132.240	108.973	84.041	75.486
3	O.B.Prodn.(in M.Cum.)	From OC Mines	31.400	25.823	291.611	244.484	266.094	167.441
		From UG Mines	0.025	0.019	0.261	0.262	0.181	0.173
		Overall	43.123	36.737	423.591	353.195	289.954	242.754
4	Production of excavated material in MM3	From UG Mines	0.025	0.019	0.261	0.262	0.181	0.173
		From OC Mines	43.123	36.737	423.591	353.195	289.954	242.754
		Overall	43.148	36.756	423.851	353.457	290.135	242.927
5	Man shift deployed (in Lakhs) (in Lakhs)	In UG mines (Including surface of UG mines)	0.517	0.532	5.813	5.920	4.213	4.290
		In OC mines (Including surface of OC mines)	7.178	7.217	81.539	80.437	59.335	59.269
		Overall	7.695	7.749	87.352	86.357	63.548	63.559
6	Man power in 1000	In UG mines (Including surface of UG mines)						
		In OC mines (Including surface of OC mines)						
		Overall	0.000	0.000	0.000	0.000	0.000	0.000
7	No. of Fatalities	In UG mines (Including those at surface of UG mines)	1	0	1	0	1	0
		In OC mines (Including those at surface of OC mines)	0	1	2	6	2	6
		Overall	1	1	3	6	3	6
8	Absolute incr./Decr. in fatality	In UG mines (Including those at surface of UG mines)	1	0	1	0	1	0
		In OC mines (Including those at surface of OC mines)	-1	0	-6	6	-4	-1
		Overall	0	0	-5	6	-3	-1
9	%age incr./Decr. in fatality	In UG mines (Including those at surface of UG mines)	#DIV/0!	0	#DIV/0!	0	#DIV/0!	0
		In OC mines (Including those at surface of OC mines)	-100	-100	-75	-50	-66.666667	-100
		Overall	0	-100	-62.5	-25	-50	-100
10	Fatality rate per Mte.	In UG mines (Including fatalities at surface of UG mines)	24.390	0.000	0.009	0.000	3	0.000
		In OC mines (Including fatalities at surface of OC mines)	0.000	0.055	0.009	0.044	0.014	0.048
		Overall	0.051	0.055	0.014	0.044	0.022	0.048
11	Fatality rate per MM3 excavated material,	In UG mines (Including fatalities at surface of UG mines)	40.488	0.000	3.834	0.000	5.515	0.000
		In OC mines (Including fatalities at surface of OC mines)	0.000	0.027	0.009	0.023	0.007	0.025
		Overall	0.023	0.027	0.007	0.023	0.010	0.025
12	Fatality rate per 3 lakh MS.	In UG mines (Including fatalities at surface of UG mines)	5.803	0.000	0.516	0.000	0.712	0.000
		In OC mines (Including fatalities at surface of OC mines)	0.000	0.416	0.074	0.298	0.101	0.304
		Overall	0.390	0.387	0.103	0.278	0.142	0.283
13	Fatality rate/1000 persons employed	In UG mines (Including fatalities at surface of UG mines)	#DIV/0!	#DIV/0!	#DIV/0!	#DIV/0!	#DIV/0!	#DIV/0!
		In OC mines (Including fatalities at surface of OC mines)	#DIV/0!	#DIV/0!	#DIV/0!	#DIV/0!	#DIV/0!	#DIV/0!
		Overall	#DIV/0!	#DIV/0!	#DIV/0!	#DIV/0!	#DIV/0!	#DIV/0!
14	No. of Serious Injuries	In UG mines (Including those at surface of UG mines)	0	0	0	0	0	0
		In OC mines (Including those at surface of OC mines)	0	0	0	4	0	3
		Overall	0	0	0	4	0	3
15	Absolute incr./Decr. in Ser. Inj.	In UG mines (Including serious injuries at surface of UG)	0	0	0	-2	0	-2
		In OC mines (Including serious injuries at surface of OC)	0	-1	-4	3	-3	2
		Overall	0	-1	-4	1	-3	0
16	%age increase/Decrease in Sr. Inj.	In UG mines (Including serious injuries at surface of UG)	#DIV/0!	0	#DIV/0!	-66.666667	#DIV/0!	-66.666667
		In OC mines (Including serious injuries at surface of OC)	#DIV/0!	0	-100	42.8571428	-100	40
		Overall	#DIV/0!	0	-100.00	10.00	-100	0
17	Serious injury rate per Mte.	In UG mines (Including serious injuries at surface of UG)	0.000	0.000	0.000	0.000	0.000	0.000
		In OC mines (Including serious injuries at surface of OC)	0.000	0.000	0.000	0.022	0.000	0.024
		Overall	0.000	0.000	0.000	0.022	0.000	0.024
18	Sr. Injury rate per MM3 excavated material.	In UG mines (Including fatalities at surface of UG mines)	0.000	0.000	0.000	0.000	0.000	0.000
		In OC mines (Including fatalities at surface of OC mines)	0.000	0.000	0.000	0.011	0.000	0.012
		Overall	0.000	0.000	0.000	0.011	0.000	0.012
19	Serious injury rate per 3 lakh MS.	In UG mines (Including serious injuries at surface of UG)	0.060	0.000	0.000	0.000	0.000	0.000
		In OC mines (Including serious injuries at surface of OC)	0.000	0.000	0.000	0.149	0.000	0.152
		Overall	0.060	0.000	0.000	0.139	0.000	0.142
20	Sr. inju. Rate/1000 persons empl.	In UG mines (Including serious injuries at surface of UG)	#DIV/0!	#DIV/0!	#DIV/0!	#DIV/0!	#DIV/0!	#DIV/0!
		In OC mines (Including serious injuries at surface of OC)	#DIV/0!	#DIV/0!	#DIV/0!	#DIV/0!	#DIV/0!	#DIV/0!
		Overall	#DIV/0!	#DIV/0!	#DIV/0!	#DIV/0!	#DIV/0!	#DIV/0!

**TABLE –III (Figures in the bracket shows the number of persons involved)**

**PLACEWISE ANALYSIS OF FATALITIES & SERIOUS INJURIES COMPARED TO THE SAME PERIOD LAST YEAR (PROGRESSIVE FROM JANUARY 2024 TO NOV 2024)**

PLACE	FATAL		SERIOUS	
	2024	2023	2024	2023
UG	1(1)	0(0)	0(0)	0(0)
OC	2(2)	4(6)	0(0)	1(4)
Surface	0(0)	2(2)	0(0)	0(0)
<b>TOTAL</b>	<b>3(3)</b>	<b>6(8)</b>	<b>0(0)</b>	<b>1(4)</b>

CAUSE	FATAL (JANUARY TO NOV)		SERIOUS (JANUARY TO NOV)	
	2024	2023	2024	2023
Dumpers/Dozer	0(0)	1(3)	0(0)	0(3)
Trucks	2(2)	3(3)	0(0)	0(0)
Surface Miner	0(0)	0(0)	0(0)	0(0)
Roof/Side fall (Dep.)	1(1)	0(0)	0(0)	0(0)
Roof/Side fall (Dev.)	0(0)	0(0)	0(0)	0(0)
Fire, Gas, Dust, etc.	0(0)	0(0)	0(0)	0(0)
Fall from Pole (Non-electrocution)	0(0)	0(0)	0(0)	0(0)
Fall from Pole	0(0)	0(0)	0(0)	0(0)
Electricity	0(0)	1(1)	0(0)	0(0)
Non-transport m/c	0(0)	1(1)	0(0)	0(0)
Miscellaneous	0(0)	0(0)	0(0)	0(0)
Fall of object/persons	0(0)	0(0)	0(0)	1(1)
Explosives	0(0)	0(0)	0(0)	0(0)
OB Dump Slide/Pit Failure	0(0)	0(0)	0(0)	0(0)
Winding	0(0)	0(0)	0(0)	0(0)
Haulage/Rope	0(0)	0(0)	0(0)	0(0)
Conveyors	0(0)	0(0)	0(0)	0(0)
Water in-rush/inundation	0(0)	0(0)	0(0)	0(0)
<b>GRAND TOTAL</b>	<b>3(3)</b>	<b>6(8)</b>	<b>0(0)</b>	<b>1(4)</b>

63

**CALENDAR YEAR 2024 MINE WISE (FATALITY)**

Name of the Mine	FATALITY – 2024 (JANUARY to NOV)				FATALITY – 2023 (JANUARY to NOV)			
	UG	OC	AG	TOTAL	UG	OC	AG	TOTAL
Lajkura		0(0)	0(0)	0(0)	0(0)	0(0)	0(0)	0(0)
Samaleswari		0(0)	0(0)	0(0)	0(0)	0(0)	0(0)	0(0)
Lakhanpur		0(0)	0(0)	0(0)	0(0)	0(0)	1(1)	1(1)
Integrated LBL		1(1)	0(0)	1(1)				
Siarmal		0(0)	0(0)	0(0)	0(0)	0(0)	0(0)	0(0)
Basundhara (W)		0(0)	0(0)	0(0)	0(0)	0(0)	0(0)	0(0)
Garjanbahal		0(0)	0(0)	0(0)	0(0)	2(4)	0(0)	2(4)
Kulda		1(1)	0(0)	1(1)	0(0)	0(0)	0(0)	0(0)
Jagannath		0(0)	0(0)	0(0)	0(0)	1(1)	0(0)	1(1)
Ananta		0(0)	0(0)	0(0)	0(0)	0(0)	0(0)	0(0)
Bhubaneswari		0(0)	0(0)	0(0)	0(0)	0(0)	0(0)	0(0)
Bharatpur		0(0)	0(0)	0(0)	0(0)	1(1)	0(0)	1(1)
Kaniha		0(0)	0(0)	0(0)	0(0)	0(0)	0(0)	0(0)
Balram		0(0)	0(0)	0(0)	0(0)	0(0)	0(0)	0(0)
Hingula		0(0)	0(0)	0(0)	0(0)	0(0)	0(0)	0(0)
Lingraj		0(0)	0(0)	0(0)	0(0)	0(0)	1(1)	1(1)
Talcher	0(0)		0(0)	0(0)	0(0)	0(0)	0(0)	0(0)
Nandira	0(0)		0(0)	0(0)	0(0)	0(0)	0(0)	0(0)
Orient No. 1&2	1(1)		0(0)	0(0)	0(0)	0(0)	0(0)	0(0)
Orient No. 3	0(0)		0(0)	0(0)	0(0)	0(0)	0(0)	0(0)
Orient No. 4	0(0)		0(0)	0(0)	0(0)	0(0)	0(0)	0(0)
HRC	0(0)		0(0)	0(0)	0(0)	0(0)	0(0)	0(0)
HBI	0(0)		0(0)	0(0)	0(0)	0(0)	0(0)	0(0)
<b>TOTAL</b>	<b>1(1)</b>	<b>2(2)</b>	<b>0(0)</b>	<b>3(3)</b>	<b>0(0)</b>	<b>4(6)</b>	<b>2(2)</b>	<b>6(8)</b>

**CALENDAR YEAR 2024 MINE WISE (SERIOUS INJURY)**

Name of the Mine	SERIOUS – 2024 (JANUARY to NOV)				SERIOUS – 2023 (JANUARY to NOV)			
	UG	OC	AG	TOTAL	UG	OC	AG	TOTAL
Garjanbahal	0(0)	0(0)	0(0)	0(0)	0(0)	0(3)	0(0)	0(3)
Samaleswari	0(0)	0(0)	0(0)	0(0)	0(0)	0(0)	0(0)	0(0)
Lakhanpur	0(0)	0(0)	0(0)	0(0)	0(0)	1(1)	0(0)	1(1)
Integrated LBL	0(0)	0(0)	0(0)	0(0)	0(0)	0(0)	0(0)	0(0)
Siarmal	0(0)	0(0)	0(0)	0(0)	0(0)	0(0)	0(0)	0(0)
Basundhara (W)	0(0)	0(0)	0(0)	0(0)	0(0)	0(0)	0(0)	0(0)
Kulda	0(0)	0(0)	0(0)	0(0)	0(0)	0(0)	0(0)	0(0)
Jagannath	0(0)	0(0)	0(0)	0(0)	0(0)	0(0)	0(0)	0(0)
Ananta	0(0)	0(0)	0(0)	0(0)	0(0)	0(0)	0(0)	0(0)
Bhubaneswari	0(0)	0(0)	0(0)	0(0)	0(0)	0(0)	0(0)	0(0)
Bharatpur	0(0)	0(0)	0(0)	0(0)	0(0)	0(0)	0(0)	0(0)
Chhendipada	0(0)	0(0)	0(0)	0(0)	0(0)	0(0)	0(0)	0(0)
Balram	0(0)	0(0)	0(0)	0(0)	0(0)	0(0)	0(0)	0(0)
Hingula	0(0)	0(0)	0(0)	0(0)	0(0)	0(0)	0(0)	0(0)
Lingraj	0(0)	0(0)	0(0)	0(0)	0(0)	0(0)	0(0)	0(0)
Talcher	0(0)	0(0)	0(0)	0(0)	0(0)	0(0)	0(0)	0(0)
Nandira	0(0)	0(0)	0(0)	0(0)	0(0)	0(0)	0(0)	0(0)
Orient No. 1&2	0(0)	0(0)	0(0)	0(0)	0(0)	0(0)	0(0)	0(0)
Orient No. 3	0(0)	0(0)	0(0)	0(0)	0(0)	0(0)	0(0)	0(0)
Orient No. 4	0(0)	0(0)	0(0)	0(0)	0(0)	0(0)	0(0)	0(0)
HBM	0(0)	0(0)	0(0)	0(0)	0(0)	0(0)	0(0)	0(0)
CWS(IBV)	0(0)	0(0)	0(0)	0(0)	0(0)	0(0)	0(0)	0(0)
<b>TOTAL</b>	<b>0(0)</b>	<b>0(0)</b>	<b>0(0)</b>	<b>0(0)</b>	<b>0(0)</b>	<b>1(4)</b>	<b>0(0)</b>	<b>1(4)</b>

64

**REPORT UPTO THE MONTH OF NOV'2023 (FINANCIAL YEAR 2024-25)**

**ACCIDENT- MONTHWISE FATALITIES / SERIOUS INJURIES**

MONTH	2024-25		2023-24	
	FATAL	SERIOUS	FATAL	SERIOUS
April	1(1)	0(0)	1(3)	0(3)
May	0(0)	0(0)	0(0)	0(0)
June	1(1)	0(0)	0(0)	0(0)
July	0(0)	0(0)	2(2)	0(0)
August	0(0)	0(0)	0(0)	0(0)
September	0(0)	0(0)	0(0)	0(0)
October	1(0)	0(1)	0(0)	0(0)
November	0(1)	0(0)	0(0)	0(0)
December				
January				
February				
March				
<b>TOTAL</b>	<b>3(3)</b>	<b>0(0)</b>	<b>3(5)</b>	<b>0(3)</b>

**FINANCIAL YEAR 2024-25**

**FATALITIES / SERIOUS INJURIES MINEWISE**

NAME OF THE MINE	NOV'24		NOV'23		PROG 2024-25 UPTO NOV		PROG 2023-24 UPTO NOV	
	FAT.	SERI.	FAT.	SERI.	FAT.	SERI.	FAT.	SERI.
Lajkura	0(0)	0(0)	0(0)	0(0)	0(0)	0(0)	0(0)	0(0)
Samaleswari	0(0)	0(0)	0(0)	0(0)	0(0)	0(0)	0(0)	0(0)
Lakhanpur			0(0)	0(0)			1(1)	0(0)
Integrated LBL	0(0)	0(0)			1(1)	0(0)		
Siarnal	0(0)	0(0)	0(0)	0(0)	0(0)	0(0)	0(0)	0(0)
Basundhara (W)	0(0)	0(0)	0(0)	0(0)	0(0)	0(0)	0(0)	0(0)
Garjanbahal	0(0)	0(0)	0(0)	0(3)	0(0)	0(0)	1(3)	0(3)
Kulda	0(0)	0(0)	0(0)	0(0)	1(1)	0(0)	0(0)	0(0)
Bhubaneswari	0(0)	0(0)	0(0)	0(0)	0(0)	0(0)	0(0)	0(0)
Jagannath	0(0)	0(0)	0(0)	0(0)	0(0)	0(0)	0(0)	0(0)
Ananta	0(0)	0(0)	0(0)	0(0)	0(0)	0(0)	0(0)	0(0)
Bharatpur	0(0)	0(0)	0(0)	0(0)	0(0)	0(0)	0(0)	0(0)
Kaniha	0(0)	0(0)	0(0)	0(0)	0(0)	0(0)	0(0)	0(0)
Balram	0(0)	0(0)	0(0)	0(0)	0(0)	0(0)	0(0)	0(0)
Hingula	0(0)	0(0)	0(0)	0(0)	0(0)	0(0)	0(0)	0(0)
Lingraj	0(0)	0(0)	0(0)	0(0)	0(0)	0(0)	1(1)	0(0)
Talcher	0(0)	0(0)	0(0)	0(0)	0(0)	0(0)	0(0)	0(0)
Nandira	0(0)	0(0)	0(0)	0(0)	0(0)	0(0)	0(0)	0(0)
Orient No. 1&2	0(1)	0(0)	-0(0)	0(0)	1(1)	0(0)	0(0)	0(0)
Orient No. 3	0(0)	0(0)	0(0)	0(0)	0(0)	0(0)	0(0)	0(0)
Orient No. 4	0(0)	0(0)	0(0)	0(0)	0(0)	0(0)	0(0)	0(0)
HBM	0(0)	0(0)	0(0)	0(0)	0(0)	0(0)	0(0)	0(0)
CWS(IBV)	0(0)	0(0)	0(0)	0(0)	0(0)	0(0)	0(0)	0(0)
<b>TOTAL</b>	<b>0(1)</b>	<b>0(0)</b>	<b>0(0)</b>	<b>0(0)</b>	<b>3(3)</b>	<b>0(0)</b>	<b>3(5)</b>	<b>0(3)</b>

65



# **PERSONNEL (MANPOWER)**





**MCL**

FORMAT - P.14

**MONTHLY MANPOWER REPORT**

Area :- **MCL Total**

Month :- **November-24**

Sl. No.	CATEGORY	UG	SURFACE		Sl. No.	CATEGORY	UG	SURFACE	
			Male	Fe- male				Male	Fe- male
A (i)	CMD/FD/CVO/ Deputationist		5		A (ii)	Executive Total Exe.	55	1627	97
			<b>1779</b>						
B.	<b>1.Monthly Rated</b>	<b>Daily Rated</b>							
(i)	T&S Gr.A1	24	530	48	1	<b>Non-Exe. Cat.</b>			
(ii)	T&S Gr.A	47	496	49	(i)	Cat-VI	202	307	2
(iii)	T&S Gr.B	72	685	31	(ii)	Cat-V	276	446	12
(iv)	T&S Gr.C	58	1019	45	(iii)	Cat-IV	351	668	35
(v)	T&S Gr.D	7	232	40	(iv)	Cat-III			
(vi)	T&S Gr.E	9	38	2		a- Tramms.	18	16	
(vii)	T&S Gr.F	11	91	6		b- Others	139	288	13
(viii)	T&S Gr.G	1	201	17	(v)	Cat-II	142	1389	67
(ix)	T&S Gr.H	1	57	99	(vi)	Cat-I	488	3100	1451
		<b>230</b>	<b>3349</b>	<b>337</b>	<b>Sub Total [C(1)]</b>		<b>1616</b>	<b>6214</b>	<b>1580</b>
	<b>2.Clerical Grade</b>	<b>Excavation Cat.</b>							
(i)	T&S Gr.A1		270	32	2	Excv.Cat:Spl.		369	
(ii)	T&S Gr.A		208	38	(i)	Excv.Cat-A		943	2
(iii)	Clerical Spl.Gr.		266	63	(ii)	Excv.Cat-B	23	743	23
(iv)	Clerical Gr.I		209	145	(iii)	Excv.Cat-C	21	609	14
(v)	Clerical Gr.II		126	98	(iv)	Excv.Cat-D		549	12
(vi)	Clerical Gr.III	1	426	272	(v)	Excv.Cat-E		597	11
		<b>1</b>	<b>1505</b>	<b>648</b>	(vi)	<b>Sub total [C(2)]</b>	<b>44</b>	<b>3810</b>	<b>62</b>
		<b>231</b>	<b>4854</b>	<b>985</b>	<b>Sub Total (DR)</b>		<b>1660</b>	<b>10024</b>	<b>1342</b>
<b>Total MR</b>		<b>6070</b>		<b>Total DR</b>		<b>13326</b>			
			<b>PIECE RATED</b>						
			(i) Tub Loader						
			(ii) Wagon Loader						
			(iii) Others						
			<b>Sub Total -</b>						
			<b>BADLIS</b>						
			(i) Time Rated						
			(ii) Piece Rated						
			<b>Sub Total -</b>						
			<b>CASUALS</b>						
			(i) Time Rated						
			(ii) Piece Rated						
			<b>Sub Total -</b>						
			<b>Grand Total (A to F)</b>		<b>1946</b>		<b>16510</b>		<b>2724</b>
			<b>Total</b>		<b>21180</b>				
			<b>G. Apprentices (Under Act)</b>						
			<b>H. Stipend Trainees</b>						
			<b>I. Persons under M. Act</b>						
			<b>J. Contractors' Labour</b>						
			<b>Sub-GRAND TOTAL</b>		<b>1946</b>		<b>16510</b>		<b>2724</b>
			<b>GRAND Sum-TOTAL</b>		<b>21180</b>				

66



**MAHANADI COALFIELDS LIMITED**


**Area :- MCL Summary**

**(Analysis of Increase in Manpower for the Month of : November/24)**

Sl	Category	Previous Month			Actual Increase							Training under Apprntc. Act / PDPT	Total Increase
		Male	Female	Total	Appointment of Dependiant of Employees			Regularization	Transfer-In (Inter & Intra Subsidiary)	Promotion /Demotion			
					9.3.0	9.4.0	Re-Instatement / Re-Appointment						
		Died in Harness	Medical Unfit	Fresh Recruitment	Appointment of Land Losers	9	10	11					
1		2	3	4	5	6	7	8	9	10	11	13	14
A	CMD/FD/CVO/Deputationsist	6		6									
1	Executive	1688	97	1785				1		14			15
2	Monthly Rated	5095	984	6079	1				1	6	290		298
3	Daily Rated	11688	1628	13316	11		36			1	534		582
4	Piece Rated												
5	Badlis												
6	Co. Trainees												
	Sub-Total	18477	2709	21186	12		36	1	1	21	824		895
7	Apprentice/PDPT												
	Grand Total	18477	2709	21186	12		36	1	1	21	824		895

67

P/14.1(A)



**MAHANADI COALFIELDS LIMITED**

Area :- **MCL Summary**

(Analysis of Decrease in Manpower for the Month c **November/24**)

Sl	Category	Retire- ment	Resig- nation	Medical Unfit	Death	Actual Decrease				Transfer- Out (Inter & Intra Subsidiary )	Regulari- zation	Total Decrease	Total Increase	Net Increase / Decrease	Remarks
						Termination / Removal	Dismissal	VRS / BPE	Promotion / Demotion						
13	14	15	16	17	18	19	20	21	22	23	24	25	26	27	
A	<b>CMD/FD/CVO/ Deputationsist</b>	-1										-1		-1	
1	<b>Executive</b>	-4	-2							-15		-21	15	-6	
2	<b>Monthly Rated</b>	-10	-1		-1				-288	-7		-307	298	-9	
3	<b>Daily Rated</b>	-24	-1		-7	-1			-536	-2	-1	-572	582	10	
4	<b>Piece Rated</b>														
5	<b>Badlis</b>														
6	<b>Co. Trainees</b>														
	<b>Sub-Total</b>	<b>-39</b>	<b>-4</b>		<b>-8</b>	<b>-1</b>			<b>-824</b>	<b>-24</b>	<b>-1</b>	<b>-901</b>	<b>895</b>	<b>-6</b>	
7	<b>Apprentice/PDPT</b>														
	<b>Grand Total</b>	<b>-39</b>	<b>-4</b>		<b>-8</b>	<b>-1</b>			<b>-824</b>	<b>-24</b>	<b>-1</b>	<b>-901</b>	<b>895</b>	<b>-6</b>	

68





# MCL

**MAHANADI COALFIELDS LIMITED**

**MCL Total**

Area :-

(Monthly Manpower Report for the Month of : **November/24**)

P/14.2

Category	Manpower on			Total
	Rev. A/C	Cap. A/C	Total	
CMD/FD/CVO/Deputationist	5			5
Executive	1,658	121		1,779
Monthly Rated	5,641	429		6,070
Daily Rated	12,678	648		13,326
Piece Rated				
Badllis				
Stipendry. Trainees				
Apprentices/PDPT				
<b>Total</b>	<b>19982</b>	<b>1198</b>		<b>21,180</b>

**Details in respect of certain supervisory/technical Personnel**


Post	Working Strength	Post	Working Strength
Surveyor+Surv.Officer	158	Pharmacist	55
Overman	677	Staff Nurse	81
Min. Sirdar/ PCSA	369	Excvt. Operator	181
S. Firer		Dozer Operator	797
Elec. Supv.(E&M+Xvn)	345	Dumper Operator	220
Foreman(E&M)	10	Drill Operator	220
Foreman(Xvn)	223	Shovel Operator	68
		Crane Operator	28
		Grader Operator	65
		Pay Loader Operator	

Sl.	Description	CMD/FD/CVO/Deputationist	Executive	Monthly Rated	Daily Rated	Piece Rated	Badllis	Stipendry. Trainees
<b>Addition during the Month</b>								
1	Appointment		1	1	47			
2	Re-Instatement / Re-Appointment							
3	Transfer from other Company		3					
4	Promotion/Demotion			290	534			
5	Regularization			1				
	<b>Total Addition</b>		<b>4</b>	<b>292</b>	<b>581</b>			

<b>Separation during the Month</b>									
Sl.	Description	CMD/FD/CVO/Deputationist	Executive	Monthly Rated	Daily Rated	Piece Rated	Badllis	Stipendry. Trainees	
1	Superannuation	-1	-4	-10	-24				
2	VRS								
3	Resignation		-2	-1	-1				
4	Death			-1	-7				
5	Termination/Removal				-1				
6	Dismissal								
7	Med. Unfit								
8	Promotion/Demotion			-288	-536				
9	Regularization				-1				
10	Transfer to Other Co.		-4	-1	-1				
	<b>Total Separation</b>	<b>-1</b>	<b>-10</b>	<b>-301</b>	<b>-571</b>				









**MCL**

**Monthly Manpower Report for the Month of:-**

**Nov/24**

**P.14/4**

Factor of Increase	Male	Female	Cash Compensation
Empl.in lieu of death(9.3.0)	5	7	
Empl.in lieu of Permanent disablement(9.4.0)			
Fresh Recruitment (Non- Exe)			
Appt of Land losers	24	12	
Appt against Female VRS			
Appt against Mine Accident.			
Appt of dependent Executive.			

71





**MAHANADI COALFIELDS LIMITED**

(Monthly Manpower Report for the Month of :


**November/24**

Grade-Wise / Category-Wise Manpower of MCL ( Exe./Non-Exe/FD/Deputiationist )

**P.14/5**

Executive	MT	E1 (Dip)	E1	E2	E3	E4	E5	E6	E7	E8	E9	CMD/FD	CVO/Deputiationist	Total
	68	80	38	4	463	423	331	106	159	107		4	1	1784
<i>Monthly Rated</i>														
Grade T & S	Pit Supv.	A1	A	B	C	D	E	F	G	H	Othrs.			
	602	592	788	1122	279	49	108	219	157					
Grade Clerical	A1	A	Spl	I	II	III								
	302	246	329	354	224	699								
<i>Daily Rated</i>														
Non-Exc.	VI	V	IV	III	II	I	Trmrs	Othrs.						
	511	734	1054	440	1598	5039	34							
Excavation	Spl	A	B	C	D	E	Othrs.							
	369	945	789	644	561	608								
<i>Piece Rated</i>														
UG Loader / Tub Loader														
I	II	III	IV	V	VA	VI	Othrs.							
Wagon Loader / Tub Loader														
I	II	III	IV	V	VA	VI	Othrs.							
Other Piece Rated Worker / Trammer														
I	II	III	IV	V	VA	VI	Othrs.							
Summary														
Exe	MR	DR	PR	Casual	Badli	Co.Trainee								
1784	6070	13326												
													G.Total	21180

72





**MCL**

**Areawise Manpower for the Month of**

**November-24**


**P.14/6**

SL NO	Name of the Areas	EXE-CUTIVES	MONTHLY RATED			TIME RATED			PIECE RATED	BADLIS	OTHERS	TOTAL NON-EXECUTIVES	GRAND TOTAL
			T & S	Clerical	Total	EP	DR	Total					
1	Basundhara	155	257	90	347	184	612	796			1143	1298	
2	Bharatpur	89	406	156	562	558	1040	1598			2160	2249	
3	Corporate + MCL-BBSR + MCL-Kol	383	196	93	289	5	113	118			407	790	
4	CWS-Ibv	15	42	16	58	72	23	95			153	168	
5	CWS-Tal	22	74	12	86	175	42	217			303	325	
6	Hingula	152	491	247	738	745	1407	2152			2890	3042	
7	Ib Valley	154	473	102	575	326	291	617			1192	1346	
8	Jagannath	184	584	195	779	656	1192	1848			2627	2811	
9	Kaniha	55	152	103	255	5	364	369			624	679	
10	Lakhanpur	188	497	162	659	482	577	1059			1718	1906	
11	Lingaraj	101	419	158	577	517	829	1346			1923	2024	
12	NSCH	27	108	26	134		89	89			223	250	
13	Orient (UG)	81	242	60	302	21	1284	1305			1607	1688	
14	Mahaxmi	53	109	38	147	59	218	277			424	477	
15	Talcher (UG)	48	171	39	210	30	1026	1056			1266	1314	
16	Subhadra	13	22	5	27		2	2			29	42	
17	Bhubaneswari	59	218	104	322	81	299	380			702	761	
18	Balabhadra	5										10	
<b>GRAND TOTAL</b>		<b>1784</b>	<b>4461</b>	<b>1606</b>	<b>6067</b>	<b>3916</b>	<b>9408</b>	<b>13324</b>	<b>19391</b>	<b>21180</b>			

73



# **ENVIRONMENT**



Sl.#	Unit / Area	Target Coal (Mtpa) [2024-25]	EC Capacity MTPA	Date of EC Letter	Remarks EC	Remarks FC
(1)	Samleswari OCP		15.00	06-02-2015		
(1a)	Samleswari OCP Expn. Ph-IV (15.0 Mtpa)	13.00	15.00	26-12-2019	Mine Lease Area-1334-912 Ha MP approved on 20-11-2017. EC granted vide letter dated 26.12.2019.	Forest Area:580.292 Ha available. EC (230.20Ha): * Stage-I: received from DFO on 22-11-2019. FC granted vide letter dt: 15-11-2019. Copy * Stage-II/Final FC approval has been communicated to Addl. Secretary (Forests), Govt of Odisha vide file no.8-147/1989-FC(Pt.) dated 01.03.2021 by AIG Forests, MoEF&CC. Speaking order issued on 12.04. 2021. * Land handed over from the Collector on 24.08.2021. Forest Area-159180 Ha available.
(2)	Lajkura OCP	4.50	4.50	30-01-2015	MP approved on 13.10.2014. Mine Lease Area-721.290 Ha.	Forest Area-123.220 Ha available.
(A)	Ib Valley Area	17.50	19.50	15-01-2021	MP approved on 11.12.2012. Addendum to Mining Plan approved on 22.01.2019. Mine Lease Area-1444.053 Ha.	
(3)	Belpahar OCP		Merged in Int LBL on wards 27.03.2024		* Extension in the EC validity till 2023-2024 applied on 23.11.22. * Considered in the EAC meeting held on 14.12.2022. * Recommended for EC validity extension on 26.12.2022. * EC validity extension letter granted on 06.02.2023	
(4)	Lakhanpur OC Expn. 21.0 Mtpa		21.00 22.5 Merged in Int LBL on wards 27.03.2024	10-01-2020 30.05.2022 18.09.2023	MP approved on 20-11-2017. Mine Lease Area-2240.000 Ha * Enhanced EC from 21 to 22.5 under special dispensation O.M dated 07.05.2022 issued by MoEF&CC on 30.05.2022. * CTE obtained on 29.11.2022. * Final EMP along with IRO inspection report submitted to MOEF & CC on 30.11.2022 in compliance to the O.M dated 07.05.2022. * EDS was raised on 04.12.2022. Reply submitted on 29.12.2022. * Considered in the EAC meeting held on 12.01.2023. * Deferred by EAC seeking 8-point compliance. * Reply of 08-point compliance submitted on 30.06.2023. * Considered in the EAC meeting held on 21.07.2023. * Minutes issued; EC granted on 18.09.2023.	Forest Area-233.342 Ha available.
(4a)	Llep-Bip-Lilari Integrated (40 MTPA)  Sl. Issued on 27.12.2023. EC- Issued on 15.01.2024. S2-Dcc'24	32.00	40.00	15.01.2024	MP approved on 23.10.2018. Mine Lease Area-4399.246 Ha EC (40 MTPA): * Standard ToR granted on 28.04.2019. * Baseline data regenerated from Mar-May 2021. * Public Hearing held on 06.12.2021 successfully. * Proceedings approved by RO (Regional Office), SPCB in Jharsuguda and ADM (Addl. District Magistrate) on 17.12.2021 and further approved of Member secretary on 27.12.2021, SPCB. Report received on 04.01.2022. * Final EIA/EMP has been received from CMPDI on 04.02.22. * Form-2 submitted in Parivesh Portal on 25.03.2022. 7 Point EDS raised by MoEF&CC on 07.04.2022 for compliance. * IRO inspected the mines on 10.03.2022 for compliance of the earlier EC conditions. 7-point EDS raised are as below: 1. Stage-I FC for forest land of 996 ha- In progress 2. compliance of Action plan prepared by PP in EIA with the direction of SPCB or CPCB for SPA area since site falls under severely polluted area i.e IB valley- Available. 3. Compliances of earlier EC issued to existing mines and action taken for their post-closure and reason for integration with detailed layout plan-Certified compliance report in respect of Lakhanpur OCP has been received from IRO, Office Bhubaneswar	Forest Area:958.695 Ha (Stage I & Stage II for 541.522 Ha obtained). * FC 417.073 Ha (diversion) + 171.774 Ha (change of land-use) * Form-A Part-I submitted through MoEF&CC portal on 16.03.2019 vide proposal no. EP/OR/MIN/29355/2019. * EDS on dt: 19.03.2019 for submission of authenticated DGPS plan, topo-sheet, R&R plan, etc. and on 11.6.20 successfully submitted. * State Serial no. OR-044/2020 obtained dt:17/06/2020. * Hard copy of Form A Part-I submitted to DFO Jharsuguda vide letter dtd. 20.02.2021. * Hard copy of the complete proposal (Form A Part-I) with all enclosures/information submitted to DFO on 27.03.2021. * The site inspection for the proposal was conducted by DFO, Jharsuguda on 15.04.2021. * GM, Lakhanpur Area submitted information on 06.05.2021 to DFO for the review on the status of the proposal with reference to the letter No. 8653/9F(Nodal)-04/2021, dtd.29.04.2021. * DFO asked the Range Officer, Belpahar, Brajanagar Range vide letter dtd. 18.06.2021 to submit a detailed report on any violation notice in this case, birds, reptiles, wild animal, amphibian, and it was submitted by the Range officer on 30.06.2021. * CA land: 335.858 Ha Revenue non-forest lands allotted for CA by Collector, Keonjhar vide letter dt: 14.05. 2019. Collector, Keonjhar allotted 80.215 Ha of addl. non-forest govt. land for CA vide letter dt: 10.07. 2019. COMPLETED.

Status of EUC along with Coal Production Programme (24.12.2024)

Sl#	Unit / Area	Target Coal (Mt) [2024-25]	EC Capacity MTPA	Date of EC Letter	Remarks EC	Remarks FC
					<p>on 23.05.2022, in respect of Lilari OCP, on 29.06.2022 while for Belpahar OCP the report has been received on 22.08.2022. Completed.</p> <p>4. Confirmation of schedule-1 species or attach conservation plan- Work awarded to Center for Envotech Consultancy Pvt Ltd, Bhubaneswar. Site specific wildlife conservation plan awarded to the party will be delayed as appraised by the project in the internal coordination meeting dated 25.07.2022 as it involves two forest range divisions Sambalpur and Jharsuguda. Report recommended and forwarded to PCCF Wildlife on 25.01.2023.</p> <p>5. the traffic study, awarded to CMPDI HQ, Report received from CMPDI HQ on 27.06.2022. Completed.</p> <p>6. the quantified risk analysis report as it is integrated mine, approved integrated mine plan-Completed.</p> <p>7. Site specific wildlife conservation plan presentation held on 09.03.2023. Finally approved by PCCF (WL) on 22.07.2024.</p> <p>7-point EDS reply submitted to MoEF&amp;CC on 08.03.2023 for further EAC consideration. EAC meeting held on 05.04.2023.</p> <p>Minutes issued on 18.04.2023 and 8 points observation sought mainly.</p> <ol style="list-style-type: none"> <li>1. Revalidation of Lakhampur EC (22.5 Mtp),</li> <li>2. Compliances of earlier EC conditions,</li> <li>3. Drone survey of progressive mine closure activities of all 3 mines and mechanized coal transportation system incl. washery.</li> <li>4. Revision in MP&amp;MCP as per current scenario.</li> </ol>	<p>DGPS survey of CA land: Survey completed on 17.05.2020 &amp; authenticated on 09.09.2020. Authenticated DGPS plan by ORSAC submitted to DFO Keonjhar vide letter dt: 26.12.2020 of GM Lakhampur on 30.12.2020.</p> <p>DGPS map has been authenticated by Revenue Dept. (R.I. &amp; Tahsildar) on 18.01.2021 and by Forest Dept. (Range Officer) on 09.02.2021 &amp; authenticated by DFO on 12.02.2021.</p> <p>CA Scheme: CA scheme prepared and authenticated by DFO on 12.02.2021. Suitability certificate of the allotted CA land furnished by DFO, Keonjhar on 18.02.2021.</p> <p>R&amp;R plan: Approved copy received on 09.06.2020. COMPLETED</p> <p>Tree Enumeration: Tree enumeration of forest land completed on 27.01.2021</p> <p>Enumeration of trees of Solidia village completed on 23.03.2021.</p> <p>Form-A, Part-II: Forwarded from DFO, Jharsuguda to RCCF Sambalpur on 02.07.21. RCCF inspection held on 14.07.2021.</p> <p>Form-A, Part-III: Forwarded from RCCF Sambalpur to PCCF(N), Odisha on 16.07.2021.</p> <p>Form A Part-IV forwarded from PCC(N) office to the Addl. Chief Secy. to Govt., Forest, Environment &amp; Climate Change Dept., Odisha on 12.11.2021.</p> <p>Form A Part-V: Forwarded from State Govt. to MoEF&amp; CC, New Delhi on 24.11.2021.</p> <p>Letter issued to IRO, MoEF&amp;CC Bhubaneswar by MoEF&amp;CC New Delhi for conducting site inspection on 29.12.2021. IRO site inspection of done on 03.02.2022. IRO inspection of CA site completed on 26.02.2022.</p> <p>7 points EDS raised by MoEF &amp; CC on 29.12.2021 and the same has been forwarded by DFO to UA on 20.01.2022. Reply submitted to PCCF (Nodal) by RCCF on 31.01.2022. Again, 4-point EDS raised by PCCF (N) on 21.03.2022 for which reply forwarded to MoEF &amp; CC on 02.05.2022. FAC meeting held on 13.06.2022. Minutes issued on 17.06.2022. As per the minutes a team of IRO, BBSR, Nodal Officer (FCA), Representative of MoEF &amp; CC, New Delhi visited the Forest Site of Lakhampur and Keonjhar CA Site. The draft report has been prepared and submitted to Nodal Officer FC Act for onward submission to MoEF &amp; CC. The report consists of the following:</p> <p>Unambiguous detail of forest area involved in the project/lease area of the user agency covering all aspects related to area required for expansion project, approval granted in the past, area available outside lease/project area, etc.</p> <p>Detail of approval granted under the FC Act, 1980 in the past and updated status of compliance of conditions stipulated therein.</p> <p>Suitability of CA (NFL) area in terms of its manageability by the State Forest Department, contiguity with the existing forest land and prospective cost involved in the management of the selected CA land in future.</p> <p>Details of reclamation measures undertaken by the user agency in the project area and biologically reclaimed areas, if any, available to be surrendered back to the Forest Department.</p> <p>Examination of the project components vis-a-vis component provided in Mining Plan approved for the integrated project.</p> <p>The inspection was held on 15.07.2022 by the committee and the report on the 05 points along with relevant compliances were submitted by the committee to MoEF &amp; CC on 31.08.2022. Considered in FAC scheduled on 17.10.2022. Minutes of meeting issued. EDS sought on submission of comprehensive detailed report on the status of compliance of conditions stipulated in the approvals granted.</p> <p>AIGF Central visited the site of Lakhampur, Belpahar and Lilari and inspected previous compliance and plantation over CA land from 28 to 30 Nov 2022. AIGF submitted the report to IRO Bhubaneswar on 20.12.2022.</p> <p>Compliance report submitted to MoEF by IRO MoEF &amp; CC on 31.12.22. Scheduled for FAC dt: 27.01.2023 however due to time constraint not considered. FAC scheduled for 23.02.2023.</p>
					<p>EC revalidation for Lakhampur EC (22.5 Mtp) recommended in the 47<sup>th</sup> EAC meeting held on 21.07.2023. EC granted on 18.09.2023.</p> <p>IRO inspection completed for Lakhampur, Belpahar, Lilari and Ib Washery completed on 15.06.2023 to 16.06.2023. Inspection report for Lilari and Belpahar OCP obtained on 21.07.2023 &amp; 08.08.2023 respectively. While for Lakhampur &amp; Ib washery the reports are awaited.</p> <p>8 Point EDS reply submitted on 13.09.2023. Again, EDS raised on 20.09.2023, for submission of complete IRO reports and submission of reply in a comprehensive manner.</p> <p>IRO reports for Lakhampur and Ib washery obtained on 20.10.2023 and reply to EDS dated 20.09.2023 replied on 01.11.2023.</p> <p>Re-considered in the EAC meeting scheduled on 17.11.2023. Minutes issued on 06.12.2023. EC recommended.</p> <p>EC letter obtained on 15.01.2024.</p> <p>CITE &amp; CTO</p> <p>CITE applied on 26.12.2023.</p> <p>CITE consideration by SPCB scheduled on 02.02.2024.</p> <p>CITE issued on 26.02.24 &amp; CTO on 15.03.24.</p> <p>Int LBL project commenced production on 27.03.2024.</p> <p>Amendment in EC of Int LBL</p> <p>Application applied through Parivesh portal on 02.05.2024.</p> <p>Amendment particularly sought in some EC conditions, one of the major was for allowing road transportation of coal beyond 14.07.2024 which has been denied as per CTO received from SPCB.</p> <p>EDS raised by MoEF&amp;CC on 24.05.2024.</p> <p>Reply submitted on 07.06.2024</p> <p>EAC held on 01.07.2024. Minutes published on 22.07.2024.</p> <p>Amended EC letter obtained on 13.08.2024.</p>	

Status of EUC&FC along with Coal Production Programme (24.12.2024)

Sl#	Unit / Area	Target Coal (Mt) [2024-25]	EC Capacity MTPA	Date of EC Letter	Remarks	
					EC	FC
					<p>FC held on 23.02.2023. 3-point EDS raised regarding KML of earlier diverted forest land, updated status on action taken on the officials who've violated FC Act as related to Stage I FC of Lilar OCP and expenditure made under Site specific wildlife conservation plan. The reply has been forwarded from DFO to RCCF on 02.05.2023 for onward submission to MoEF &amp; CC. The reply forwarded to PCCF Nodal on 08.05.2023. PCCF Nodal has forwarded the reply of DFO to PCCF Wildlife for further comments. Comments from PCCF (WL) forwarded to PCCF(N) on 30.06.2023.</p> <p>Reply submitted to MoEF on 14.07.2023. Recently considered in FAC on 21.08.2023. Minutes issued on 02.09.2023 and deferred again for compliance of 06-point additional details which incl. proposal wise KML of earlier diverted forest land, report on 171.77 ha land use change by state Govt, reclaimed land for ACA purpose, justification for delay in implementation of SSWLMP etc.</p> <p>DFO wrote a letter on 11.10.23. to Range Officer &amp; Tehsildar for site inspection of 171.77 ha land patch. Site inspection completed by Ranger on 12.10.2023. DFO submitted the EDS reply to PCCF(N) on 17.10.2023 through RCCF. The reply to the EDS was submitted to State Govt. on 09.11.2023 and to MoEF &amp; CC on 15.11.2023.</p> <p>FAC meeting held on 29.11.2023. Stage I recommended on 08.12.2023. Stage I FC letter obtained on 27.12.2023.</p> <p>Stage I compliance under progress.</p> <p>STAGE I COMPLIANCE</p> <ul style="list-style-type: none"> <li>NPV paid on 30.01.2024;</li> <li>CA Keonjhar amount paid on 30.03.2024;</li> <li>Penal NPV paid on 25.06.2024;</li> <li>CA Bamra paid on 18.10.2024;</li> <li>SSWLP Approved by PCCF(WL) on 22.07.2024; Amount paid on 30.08.2024;</li> <li>Mutation demand paid on 10.10.2024;</li> <li>SMC &amp; Gap Plantation paid on 18.11.2024,</li> <li>Scheme for Soil Erosion, plantation of drought hardy plant, construction of check dam, retention/ toe wall, stabilization of OB dumps, top soil management, de-silting of water bodies approved by RCCF on 12.11.2024</li> <li>Mutation of CA land: Approved by Collector Keonjhar on 07.10.2024 and premium paid on 10.10.2024. RoR certificate issued on 22.10.2024. PF Notification proposal returned to DFO for signature of Tahsildar. Mutation details sent to PCCF Nodal.</li> <li>Compliance report of Stage I submitted to DFO JSG on 22.11.2024</li> <li>Compliance uploaded in Parivesh on 27.11.2024.</li> <li>Compliance returned to DFO Jharsuguda for additional CA demand for which letter given to PCCF Nodal for additional demand on 17.12.2024.</li> <li>Additional CA demand of Rs.7,03,90,000 is under approval stage.</li> <li>PF Notification proposal pending at District level, Keonjhar</li> </ul> <p>NOC under ERA:</p> <ul style="list-style-type: none"> <li>GM, Lakhapur Area requested the Collector, Jharsuguda for conducting Gram Sabha for 16 Villages vide letter dated 26.09.2019.</li> <li>District Collector vide letter dt: 12.02.2020 has written to BDO, Lakhapur &amp; Executive Officer, Belpahar Municipality to conduct Gram Sabha.</li> <li>BDO has vide letter dt: 13.02.2020 written to Executive Officer, of 4 Gram Panchayats for conduct of Gram Sabha.</li> <li>Meeting held in 03.03.2020 &amp; 06.03.2020 – Lakhapur, Khaliapati, Kartajhori, but quorum not fulfilled, to be done again.</li> <li>DWO wrote a letter vide No.962, dtd:17.11.2020 to BDO, Lakhapur and Executive Officer, Belpahar Municipality to conduct Gram Sabha.</li> <li>BDO, Lakhapur wrote a letter vide No.4851, dtd:20.11.2020 to Panchayat Executive Officer, Lakhapur GP, Kustaloi GP, Kusraloi GP, Saranadama GP under Lakhapur Block.</li> </ul>	

Status of EUC&FC along with Coal Production Programme (24.12.2024).

Sl.#	Unit / Area	Target Coal (Mt) [2024-25]	EC Capacity MTPA	Date of EC Letter	Remarks EC	Remarks FC
(5)	Lilari OCP	---	0.80	30-07-1990	Mine Lease Area-201.00 Ha	o ACF (AF) Jharsuguda Forest Division wrote a letter to President, VSS, Soldia vide No. 4929, dt: 27.11.2020 to hold a meeting on 03.12.2020 against their letter dt: 07.10.2020.
(B)	Lakhanpur Area	32.00	30.80	---	---	o Gram Sabha is to be done afresh as hindered due to the restrictions imposed during Pandemic Covid 19.
(6a)	Basundhara (W) OCP (8.00 Mty)	0.43	8.00	25-02-2013	Mine Lease Area-437.100 Ha	o BDO wrote to Panchayat Executive Officers of Lakhanpur GP, Kudaloi GP, Kuehraloi GP, Saranadama GP for holding of Gram Sabha vide letter no. 3113 on 19.08.2021.
(6b)	Basundhara (W) Extn. OCP (8.75 Mty)	---	---	---	---	o Khairkuni, Tingfimal, Khuntamahl, Banjipali, Dadipalli, Ubuda, Khatipali, Kartajuti, Soldia, Lakhanpur, Kushtaloi, Chhata, Jurabaga, Kiraruna, Chingriguda, Balput
						Meeting held at all the villages. Gram Sabha Resolution signed for all the villages.
						o Gram Sabha of 03 villages done in Nov'24 and Gram Sabha of 1 villages i.e. Lakhanpur OCP out of 10 villages is pending with Collector, Jharsuguda.
						Forest Area: 162.00 Ha
						Forest Area-149.500 Ha available.
						o FC (227.61 Ha):
						o DGPS of forest patch: Completed.
						o Divisional Proposal (Form A Part-I) submitted to Nodal Officer (FC) in Parivesh Portal on 22-07-2016. Proposal No. FP/OR/MIN/20559/2016, dt: 20.09.2016. State Serial no. OR-024/2018 dated 26.04.2018 has been obtained.
						o Tree enumeration of non-forest land started on 18.10.2020, completed on 15.11.2020, the forest land enumeration started on 21.11.2020 & completed on 10.03.2021, signature of Tahsildar obtained on 20.05.2021 and submitted to DFO on 07.06.2021.
						o River Conservation Plan: WO issued to Kalinga Commercial on 11.05.2022. Final report submitted to Water resources on 19.08.2022 for comments. Final report submitted to MoEF&CC on 24.09.2022.
						o DGPS of CA Land:
						o Letter of allotment of CA land in Forest Ranges of Koraput Forest Division namely Naryanpatna, Simliguda and Balda (644.00 Ha) issued by DFO, Koraput vide letter dt: 09-11-2020.
						o Expression of Interest (EOI) for DGPS survey of CA land issued on 08.12.2020.
						o Response received from two vendors and NS dt: 26-12-2020 initiated for approval of estimate and it is approved by competent authority and sent to area on 10.02.2021 for further action. Tender floated on 16.02.2021. Tender opened on 03.03.2021. Tender cancelled due to participation of some non-empowered agencies of ORSAC. NIT to be modified incorporating participation of bidders registered "only with ORSAC, Bhubaneswar," is required to be specified". Retendered on 17.03.2021 and opening of bid was scheduled on 31.03.2021 but it is extended to 02.04.2021 and found the LI bidder is not a 1st Class contractor and TCR processed for rejection of LI for further course of action.
						o Work Order on dt: 30.04.2021 issued to Subudhiti Techno Engineers Pvt. Ltd. for conducting DGPS survey of CA land and performance security deposit money to be deposited within 21 days of receipt of the letter of award & performance security money deposited and agreement to be made soon. However, since CA land handed over to the party on 03.06.2021. As per work order completion of the work is within 120 days from the agreement date. Agreement made on 06.07.2021. DGPS work of CA land has started in July 2021. DGPS Survey work completed in Oct 2021 and vetting by ORSAC is awaited. Pillar posting is under progress. DGPS plan and final KML submitted by the party to DFO Koraput. DSS verification by DFO Koraput completed and out of 644 Ha CA land identified. 300 Ha is unsuitable due to MDE.
						o MP approved on 24-03-2017.
						o Mine Lease Area: 323.92 Ha
						o EC (8.75 Mty): -
						o Form-I & PFR submitted to MoEF&CC through online portal on 28-03-2017.
						o ToR granted vide letter dt: 02-02-2018.
						o PH held on 14-02-19 successfully.
						o Application in Form-2 along with EIA-EMP submitted in Parivesh Portal of MoEF&CC on 24-10-2019 for consideration for grant of EC.
						o EAC Meeting held on 24-01-2020.
						o Additional information sought including Stage-1 FC, List of species of flora and fauna shall be vetted by DFO, CGWA clearance, Carrying capacity & River conservation study.
						o CGWA clearance obtained on 15.12.2020.
						o Clarification and confirmation from District Forest Officer that no presence of Tiger/or any wildlife corridor were found in the said area of coal mine/forest area considering Sanjay National Park obtained vide letter no. 690/4F (Misc.)/2020 dated 11/02/2021 from DFO, Sundargarh division.
						o DFO inspected the mine regarding flora and fauna vetting on 14.07.2021 and vide letter dated 19.07.2021 instructed PP for a revised study of flora and fauna including the additional species as listed in his reply. Letter written by GM (E&F) to CMPDI HQ communicating the DFO letter on 20.07.2021.
						o CMPDI HQ team visited the mine on 29.07.2021 regarding flora and fauna study and vetting of the study by DFO.
						o Revised study on Flora fauna has been received from CMPDI on 20.09.2021. Letter from DFO received on 25.10.2021 regarding vetting of flora fauna study by PP.
						o Reply to the ADS above mentioned submitted vide fresh Form 2 on 02.02.2022.
						o EAC meeting held on 18.02.2022. EAC has raised 12-point ADS for further consideration in EAC.
						(i) Site visit to be conducted by Sub-committee of EAC as early as possible. Completed (4.05.2022-07.05.2022) Site inspection report obtained on 03.02.2023 with addl. Point compliance.
						(ii) PP shall submit mine closure report of Basundhara (West) expansion, Basundhara (East) with pictures and list of activities completed vis-a-vis approved Mine Closure Plan. (Completed)

S-1: Feb'25  
EC: Mar' 25  
S-2: Aug' 25

Status of ELC&FC along with Coal Production Programme (24.12.2024)

Sl.#	Unit / Area	Target Coal (Mt) [2024-25]	EC Capacity MTPA	Date of EC Letter	Remarks EC	Remarks FC
					<p>(iii) PP shall provide the details of methodology adopted for carrying capacity study in Flowchart and specific conclusion derived. Completed</p> <p>(iv) PP shall explore the possibility of filling OB dump of other mines to fill mine void Basundhara (West) &amp; East instead of creating external dump on virgin land. Completed</p> <p>(v) PP shall submit Social Impact Assessment since it is not included in EIA/EMP Report. (Work awarded to Sambalpur University and has been completed)</p> <p>(vi) PP must provide a separate budgetary provision for public hearing with time bound action plan instead of merging it with CER under EMP (completed)</p> <p>(vii) A detailed of capital and recurring cost of the project with revision in EMP cost is to be provided with proper budget management and as per the DPR of the proposed activities (Completed)</p> <p>(viii) PP must carry out one-month additional monitoring of base line data and the monitoring location chosen should be as per the CPCB guidelines and a comparative analysis must be provided with the one carried on 2017-2018 (Work order issued to CMPDI); Completed.</p> <p>(ix) PP shall submit the latest approval of Stage-I/FC for forest land involved in the project (In Progress)</p> <p>(x) PP shall submit certified compliance of EC of existing Basundhara (West) OC expansion mine from IRO Bhubaneswar along with the details of Mine closure activities followed. IRO inspection of the mine completed on 16.01.2024. Report obtained on 06.02.2024. ATR to the observations submitted on 06.03.2024.</p> <p>(xi) PP shall prepare detailed River Conservation Plan. Taking Expertise of third party along with fund and timeline to protect pollution of Basundhara River with identification of Hot spots, indicating a collective responsibility of all the mines of MCL with annual distribution of fund by adoption of 25 km of River stretch. Completed</p> <p>(xii) PP to consider the state action plan for mining as the Project fall in IB valley which is a severely polluted area for adopting the EMP measure.</p> <p>As per the site inspection report from point 1, further, 11-point ADS obtained as per the site inspection report received from MoEF&amp;CC dttd 07.02.2023 which includes epidemiology study (work awarded to IIT KGP, completed on 30.10.2023), renewable energy installation, comparative analysis of diesel consumption and CO2 emission using shovel dumper vs surface miner cum shove dumper. (OB) (Work awarded to CMPDI HQ Ranchi- completed on 30.10.2023)</p> <p>Also, it is mentioned in the report- First commission the Barpalli loop before starting the operating of this instant mine since there is already burden on road transportation due to existing production of about 100 MTPA in the area.</p>	<p>Alternate. 460 Ha of Degraded Forest Land allotted in Koraput District on 05.05.2022. DGPS over the area of 460 Ha completed and submitted to DFO Koraput for authentication through ORSAC.</p> <p>30 Ha again found unsuitable by DFO Koraput. Alternate area of 30 Ha identified and DGPS survey started from 21.12.2022.</p> <p>DGMS Maps and KML files submitted to DFO Koraput on 29.12.2022 for authentication through ORSAC. Site inspection was completed by DFO Koraput. After completion of map authentication, the final CA Scheme will be prepared.</p> <p>DFO Koraput forwarded the KML files to ORSAC. ORSAC has sought DGPS surveyed maps of Sunik PRF, Chandalguda PRF, Raleguda PRF (Part of allotted CA land) for verification. The party has been directed to submit the KML files of above PRF as required by ORSAC on 03.04.2023. It was observed by ORSAC that 1.5-2 Ha of land is falling outside the notified forest boundary. Hence project re-identified 2 Ha land and DGPS survey completed and submitted to ORSAC for authentication.</p> <p>The KML files and DGPS map has been submitted to DFO Koraput on 23.05.2023 for authentication through ORSAC. DGMS maps authenticated by ORSAC.</p> <p>CA scheme prepared for 5 out of 7 sites; Further, preparation of scheme for 2 sites are under progress at DFO Koraput</p> <p>CA scheme obtained on 09.08.2023. Land schedule authenticated on 09.10.23.</p> <p>EDS reply submitted to DFO on 12.10.2023. DFO sought revised MP &amp; MCP as per the revised land schedule submitted (safety zone and infrastructure area has been bifurcated)</p> <p>Revised MP &amp; MCP submitted to DFO Sng on 04.12.2023 through email.</p> <p>Further 25-point EDS raised by DFO on 01.01.2024 reg</p> <p>Again 35-point EDS sought on 01.01.2024 reg. revised cost benefit analysis, R&amp;R plan approved by Collector, authenticated land schedule of forest and non-forest by Tahsilidar, undertraking for NPV, details of safety zone, phase reclamation plans, copy of agreement issued by Govt., etc.</p> <p>Land schedule has been submitted to Tahsilidar for authentication on 27.01.2024</p> <p>The reply to the above EDS was submitted on 22.03.2024 i.e. after authentication of documents by Tahsilidar.</p> <p>Again, EDS raised by DFO on 30.03.2024 regarding separate list of tree list in forest and non-forest land with abstract, certificate from DFO Koraput that no plantation was done on CA land previously and certificate from District Mining Officer.</p> <p>Reply submitted on 19.04.2024.</p> <p>Proposal forwarded to RCCF, Rourkela on 25.04.2024.</p> <p>RCCF site inspection held on 25.05.2025</p> <p>EDS raised on 25.05.2024 for numbering lease pillars at few places and correction of pillar number in reserve forest patch as well as mentioned the distance of Basundhara River and mine lease boundary.</p> <p>Reply submitted to RCCF on 27.06.2024. Again, EDS raised by RCCF/DFO on 09.07.2024 regarding wrong placement of few pillars inside the reserve forest boundary. The reply was submitted to RCCF on 13.08.2024 after clarification provided by ORSAC regarding the pillar position. However, RCCF/DFO insisted for re-survey of ORSAC in presence of Forest and Revenue Officials.</p> <p>Reconciliation survey completed on 27-28 Aug. Reply re-submitted to DFO Sng on 31.08.2024.</p> <p>EDS was raised again on 18.09.2024 by DFO to carry out re-survey of Jamkani Reserve Forest.</p>

Status of **EC&FC** along with Coal Production Programme (24.12.2024)

Sl.#	Unit / Area	Target Coal (Mt) [2024-25]	EC Capacity MTPA	Date of EC Letter	Remarks EC	Remarks FC
(7)	Sirmal OCP (50.0 Mtp)	11.47	50.00	06.05.2022	<p>MP approved on 05.02.2018.                      Mine Lease Area:2290.45 Ha                      EC: (50 Mtp)</p> <ul style="list-style-type: none"> <li>☞ ToR issued vide letter dtd-09.07.18.</li> <li>☞ PH held on 03-01-2019.</li> <li>☞ Final EIA-EMP submitted to MoEF&amp;CC through its portal on 15-02-2019.</li> <li>☞ Considered in EAC held on 22.08.19 reconsidered in EAC meeting held on 17-08-2020 and 04.03.2022.</li> <li>☞ NoC from CGWA issued on 09-12-2020.</li> <li>☞ EC letter issued by MoEF&amp;CC on 06.05.2022.</li> <li>☞ CTE for Sirmal OCP granted on 29.09.2022 by SPCB.</li> <li>☞ CTO granted on 17.11.2022.</li> </ul> <p>Amendment in EC conditions applied on 22.05.2022 through Parivesh portal. EDS raised by MoEF&amp;CC on 02.06.2022 and reply submitted on 06.06.2022.</p> <p>Again, EDS raised on 23.06.2022 requesting a confirmation letter from Ministry of Railways to be attached for appraisal in EAC.                      A letter about the above point has been written by D(T/P&amp;P), MCL HQ to the Principal Executive Director/Intra, Railway Board on 24.06.2022 requesting to provide the confirmation on Completion of upcoming Barpalli loop connectivity i.e by Dec'2025 for onward submission to MoEF&amp;CC.</p> <p>Reply to EDS submitted on 08.07.2022. Again, EDS raised on 09.07.2022 by MoEF&amp;CC advising "EDS reply dt.23.06.22 again not supported with the documents specifically for railway siding to be implemented by 25-26. The same was requested earlier. Again, you are cautioned that a confirmation letter from railway should be attached for appraisal in EAC".</p> <p>Reply to the EDS dated 23.06.2022 has been submitted on 08.07.2022 for kind consideration of the letter of SER (Railways) as the commitment letter from Ministry of Railways will take considerable time.</p> <p>Again, EDS raised on 09.07.2022.                      "EDS reply dated 23.06.2022 again not supported with the documents specifically for railway siding to be implemented by 2025-26.                      Reply submitted to the EDS dated 09.07.2022 on 10.08.2022 and it was considered in the EAC meeting held on 23.08. 2022.Minutes published on 02/09/2022.</p> <p>EAC desired following observations to be complied by PP.</p> <ul style="list-style-type: none"> <li>❖ A time bound action plan with details and documentary proof which ensure PP intends to implement the work of belt conveyor &amp; railway siding. Details of work order and timeline with agreed condition to be produced.</li> <li>❖ PP to submit the action plan on using CNG/Electric truck at least 20% of overall fleet of dumpers/trucks as electrical or CNG/LNG based dumpers/trucks for transportation of Coal/OB etc.</li> <li>❖ PP needs to optimize the forest land requirement for infrastructure like approach roads, HT &amp; LT Power lines; and accordingly, PP to submit the breakup of forest lands to review and limit the usage of forest land (if the area is non-coal bearing areas).</li> </ul>	<p>Resurvey done on 06.11.2024. Proposal re-submitted to DFO Sundergach on 12.11.2024. EDS raised on 13.11.2024 and replied on 14.11.2024 Proposal forwarded to PCCF Nodal on 21.11.2024</p> <p>Proposal forwarded to State Govt. on 06.12.2024 and MoEF &amp; CC on 20.12.2024 for consideration in FAC meeting after Site inspection by IRO, MOEF &amp; CC</p> <p>☞ NOC under FRA 2006: NoC under FRA issued on 21.06.2021</p> <p>FC (349.709 Ha):</p> <ul style="list-style-type: none"> <li>☞ Form-A Part-I of Forest Diversion Proposal submitted through MoEF&amp;CC Portal vide proposal no. FF/OR/MIN/32796/2018 on 28.03.2018.</li> <li>☞ Online proposal (Form-A, Part-I) accepted by Nodal Office on 31.08.2019.</li> <li>☞ NoC under FRA issued on 21.06.2021.</li> <li>☞ Stage I FC obtained from MoEF&amp;CC on 21.04.2022.</li> <li>☞ Stage I FC compliance submitted to MoEF CC on 29.08.2022. Subsequently, the reply to 05-point EDS raised by MoEF submitted to MoEF on 30.09.2022 through PCCF (Nodal).</li> <li>☞ Stage II issued on 03.11.2022.</li> </ul>

Status of EIA/FC along with Coal Production Programme (24.12.2024)

Remarks  
FC

Sl.#	Unit / Area	Target Coal (Mt) [2024-25]	EC Capacity MTPA	Date of EC Letter
(C)	Mahalaxmi Area	11.90	58.00	09.03.2023
(8)	Garjanbahal OCP	18.20	18.20	

40 % granted on 09.03.2023.  
18.2 Mty EC letter is granted for a period of one year only. Next 10 % will be based on O.M dated 11.04.2023 in which public consultation is required.

Forest Area: 88,899 Ha  
Stage I : 11.09.2017  
Stage II: 06.03.2018

MP approved on 18.07.2014.  
Mine Lease Area: 653,830 Ha  
Proposal for 18.2 Mty (under 40 % expansion O.M by MoEF&CC)  
Mining plan Prepared and approved on 24.09.2021 in 238<sup>th</sup> Board meeting.  
Mine inspection by RO, MoEF&CC done on 30.10.2021. Certified compliance report received by RO, MoEF&CC Bhubaneswar on 29.11.2021. ATR by project submitted in Dec 2021.  
Application in Form 2 through Parivesh Portal on 17.12.2021. Essential Details Sought by MoEF&CC on 21.12.2021. Reply against EDS by MoEF&CC submitted on 24.12.2021.  
EAC considered the proposal on 19.01. 2022. Minutes uploaded on 05.02.2022. EC letter issued on 14.02.2022 for only 20 % i.e. 15.6 Mty.  
Proposal for 40 % expansion from 15.6 to 18.2 Mty under the 50 % O.M dated 07.05.2022 applied through Parivesh portal on 13.05.2022. As per the O.M 50 % EC enhancement to be given in three phases (20-20-10) %.  
EDS raised on 18.05.2022.  
Revised EIA/EEMP based on Standard ToR instead of Addendum EIA. Fresh baseline study to be done in Oct-Dec 2022.  
Latest certified compliance report of last EC from IRO. IRO inspection has been completed on 26.05. 2022. Certified compliance report is awaited from the IRO, MoEF&CC office, Bhubaneswar.  
Full documents of Revised Mine Plan and Mine Closure Plan with enhanced capacity  
EIA shall be submitted based on the capacity achieved on last EC.  
EDS reply submitted on 26.01.2023. MoEF&CC directed for Certified compliance report for Garjanbahal OCP amended EC letter dated 12.01.2023. EAC held on 16.02.2023.  
EC for 15.6 Mty to 18.2 Mty obtained on 09.03.2023 for a period of one year i.e., till 09.03.2024.  
Amendment in EC:  
Application in Form-4 has been submitted to MoEF&CC on 07.06. 2022. Considered in the EAC meetings held on 17.11.2022 and 14.12.2022. Recommended for EC amendment by MoEF&CC vide minutes published on 26.12.2022. Amended EC obtained on 12.01.2023.  
As per the minutes:  
No further expansion in production capacity to this project shall be granted till the compliance of EC conditions.  
PP shall implement in-pit conveyor system with silo loading facility till railway siding and No road transportation shall be allowed after October 2023 and accordingly, SPCB shall not grant CTO for road transportation after October 2023.  
PP shall deploy only 40-50 tonnes covered trucks/dumper to reduce fleet size till Rapid loading system and conveyor belt system is commenced. (i.e., till October 2023).  
PP shall submit the action plan for In-pit belt Conveyor system for Garjanbahal OC mine separately to IRO and implement the same before submitting any type of application on PARIVESH portal before October 2023 and accordingly, SPCB shall not grant CTO for non-implementation of In-pit belt conveyor system after October 2023.  
Again, Amendment application submitted through Parivesh Portal on 28.09.2023 for points 2 & 3 in the above conditions. EDS raised to come in Dec'23 with progress of the groundwork for the Inpit Conveyor from Nov'23.  
ADS reply submitted on 31.01.2024.  
EAC meeting held on 12.02.2024.  
Minutes of the meeting Published on 27.02.2024 recommending amendment.  
Amended EC obtained on 08.03.2024.

FC

Status of EUCFL along with Coal Production Programme (24.12.2024)

Sl.#	Unit / Area	Target Coal (Mt) [2024-25]	EC Capacity MTPA	Date of EC Letter	Remarks EC	Remarks FC
(94)	Kulda Expn. OCP	21.00	19.60 21.00	02-03-2021 24-05-2022	<p>Amended CTO obtained on 11.03.2024.</p> <p>MP approved on 30.11.2020 (19.6 Mtp) Mine lease Area:634.205 Ha</p> <p>Project applied under 7 (ii) clause and MoEF&amp;CC 40 % enhancement O.M dtd 15.09.2017 but MoEF&amp;CC granted enhancement up to 20 % only.</p> <p>Mine inspection by RO, MoEF&amp;CC done on 29.10.2021.</p> <p>Certified compliance report received on 11.11.2021.ATR submitted to Regional Office, MoEF&amp;CC Bhubaneswar on 22.11.2021.</p> <p>Application in Form 2 through Parivesh Portal on 22.12.2021. Essential Details Sought by MoEF&amp;CC on 22.12.2021. Reply against EDS by MoEF&amp;CC submitted on 25.12.2021.</p> <p>EAC considered the proposal on 19.01.2022. Minutes uploaded on 05.02.2022. EC letter issued on 14.02.2022.</p> <p>Proposal for 50 % EC enhancement under special dispensation O.M by MoEF&amp;CC dated 07.05.2022 from 14 to 19.6 to 21 Mtp applied through Parivesh portal on 13.05.2022. EC issued on 24.05.2022.</p> <p>EC application in compliance to the EC letter dated 13.05.2022 issued under O.M dtd 07.05.2022 submitted through Parivesh Portal on 31.01.2023. EAC held on 16.02.2023. Proposal deferred for full compliance of EC conditions.</p> <p>IRO inspection completed on 17.06.2023.</p> <p>NIT for Int conveying system for Kulda &amp; Garjanbahal OCP floated on 31.07.2023.</p> <p>EAC reconsideration held on 28.08.2023. Minutes published. Deferred for 4 points- 50% progress of Inpit conveyor system is required.</p> <p>CTE/CTO for 21 Mtp:</p> <ol style="list-style-type: none"> <li>1. Application for CTE applied on 12.07.2022.</li> <li>2. Considered in the Consent Committee held on 26.09.2022.</li> <li>3. CTE obtained on 27.10.2022.</li> <li>4. CTO letter obtained on 20.01.2023.</li> </ol> <p>Amendment in EC conditions:</p> <p>Application in Form 4 has been submitted to MoEF&amp;CC on 08.06.2022. Considered in the EAC meetings held on 20.10.2022 and 14.12.2022. Recommended for EC amendment by MoEF&amp;CC vide minutes published 26.12.2022. Amended EC obtained on 09.01.2023.</p> <p>As per the minutes-</p> <ol style="list-style-type: none"> <li>1. No further expansion in capacity shall be granted to the project till the compliance of in pit conveyor and silo loading system till railway siding is implemented.</li> <li>2. PP shall implement in-pit conveyor system with silo loading facility till railway siding and No road transportation shall be allowed after October 2023 and accordingly, SPCB shall not grant CTO for road transportation after October 2023.</li> <li>3. PP shall deploy only 40-50 tonnes covered trucks/dumper to reduce fleet size till Rapid loading system and conveyor belt system is commenced. (i.e., till October 2023).</li> <li>4. PP shall submit the action plan for In-pit belt Conveyor system Kulda OC mine separately to IRO and implement the same before submitting any type of application on PARIVESH portal before October 2023. SPCB shall not grant CTO for non-implementation of In-pit belt conveyor system after October 2023.</li> <li>5. Again, Amendment application submitted through Parivesh Portal on 28.09.2023 for points 2 &amp; 3 in the above conditions. EDS raised on 05.10.23 for progress of the In pit conveyor arrangement &amp; Sardaga</li> </ol>	Forest Area:227,890 Ha

Status of **EC&FC** along with Coal Production Programme (24.12.2024)

Sl.#	Unit / Area	Target Coal (Mt) [2024-25]	EC Capacity MTPA	Date of EC Letter	Remarks EC	Remarks FC
(9b)	Kulda OCP with additional Area including Lalma Forest. (21 MTPA)  S-1: Dec'24 EC: Jan'25 S-2: June'25				<p>R/S. Reply submitted on 01.11.2023. Considered in the EAC meeting held on 17.11.2023. Minutes issued and extension has been recommended.</p> <p>6. EC amendment letter issued on 05.01.2024.</p> <p>EC amendment application to be submitted by 30.12.2024 for extension in Sardega conveyor belt.</p> <p>Mine lease Area: 921.305 Ha</p> <p>EC: (21 Mty)</p> <p>Workorder has been done for preparation of MP&amp;MCP for 21 Mty including Lalma Forest. MP&amp;MCP has been approved by the board.</p> <p>Work order for preparation of Form I and PFR for applying for ToR on 22.07.2022.</p> <p>ToR application submitted in Parivesh Portal on 13.10.2022.</p> <p>EAC meeting was held on 18.11.2022.</p> <p>ToR granted by MoEF&amp;CC on 13.12.2022.</p> <p>Draft EIA EMP prepared.</p> <p>In the ToR dated 13.12.2023 it is mentioned that EC application shall be made after completion of 20 MTPA Sardega RLS by Oct 2023.</p> <p>PH application submitted to SPCB on 11.09.23. SPCB communicated the respective Collector to finalize date, time &amp; venue on 20.09.23.</p> <p>Venue finalized and communicated by BDO to ADM on 10.06.2024</p> <p>PH date had been scheduled on 02.08.2024.</p> <p>Litigation filed against PH of Kulda by Tumulia village in Odisha HC.</p> <p>Hearing before Hon'ble high court scheduled on 13.08.2024 postponed to 16.08.2024.</p> <p>Further listed to 27.08.2024 as petitioner filed for rejoinder. Matter adjourned till 20.09.2024 &amp; again till 30.09.2024.</p> <p>Matter has been disposed off on 03.10.2024.</p> <p>The case has been disposed off with an order to conduct public hearing in the Villages-Tumulia and Sardega and also directed to conduct public hearing at all sites where the displaced people are settled vide order dt. 03.10.2024.</p> <p>SPCB has written to Collector Sundargarh vide no.PH 1183 dtd 18.10.2024 for fixing suitable date time &amp; venue for conducting PH.</p> <p>Further, a revised letter issued from SPCB to Collector, Sundargarh on 30.10.2024 for fixing the venue @ Tumulia, Sardega &amp; all sites where displaced people are settled.</p> <p>Collector Sundergarh directed BDO Hemgir for a suitable venue for conducting PH on 01.11.2024</p> <p>Collector, Sundergarh has sought inputs from SP, Sundergarh on date and venue for public hearing.</p>	<p>Forest Area-354.06 Ha (Stage I &amp; Stage II already obtained for 227.89 Ha) *8.52 Ha Forestland rediverted back to Basundhara washery area.</p> <p>FC- (134.69Ha)</p> <p>Revised land schedule of Kulda OCP submitted to Tahsildar, Hemgir for authentication on 22-07-2019.</p> <p>Revised land schedule authenticated by Tahsildar, Hemgir on 13-08-2019.</p> <p>Forest land required for diversion is 134.69 Ha, now.</p> <p>DFO Sundargarh requested the Collector to instruct Tahsildar for Joint verification of Revenue Forest Land identified in Sagarpali Lephrupada Tahsil of Sundargarh District for CA purpose vide letter dated 30.08.2019.</p> <p>DGPS Survey of forest patch: completed on 18-02-2020. DGPS map submitted on 23-07-2020 &amp; forwarded to DFO for verification &amp; further submission to ORSAC for Authentication. Authenticated on 24.09.2020. Authenticated map received on 29.09.2020.Completed.</p> <p>Form A Part I: Submitted on Parivesh Portal on 30-09-2020 vide proposal no./OR/MIN/50293/2020.EDS received on 18.10.20, to upload the correct/revised KML file received on 01.11.2020 from the Spark Pvt. Ltd. Separate borehole and coal reserve data is also required for forest and non-forest land.</p> <p>Revised KML file and separate borehole and coal reserve data submitted in Parivesh portal on 30.03.2021</p> <p>State serial no. OR-050/2021 dtd 08.07.2021 has been obtained.</p> <p>Hard copy submitted to DFO by 29.11.2021.</p> <p>Identification of CA land:</p> <p>280 Ha of CA land has been identified at Kumbahal, R.F of Sundargarh Range of Sundargarh Division. Allocated on 14-01-2020. Joint verification done on 16.01.2020.</p> <p>CA land identified as above has been rejected by DFO as it is coming under Reserve Forest vide his letter no.700, dtd. 12.02.2021 and the area is recommended to approach Revenue authority to get suitable CA land.</p> <p>305.59 Ha CA land allotted; WO for DGPS survey has been issued on 01.06.2022. DGPS and Pillar Posting completed. DGPS map and KML file authenticated by ORSAC.</p> <p>Tree enumeration of Lalma Forest: Physical tree enumeration completed on 27.12.2021 and tree enumeration report prepared and signed by R.I. and Range Officer on 21.01.2022. and tree enumeration report prepared and signed by R.I. and Range Officer on 21.01.2022, and it was submitted to DFO by 18.02.2022.</p> <p>Hardcopy submitted to DFO.</p> <p>Site inspection completed on 04.11.2022.</p> <p>Query raised by DFO Sundargarh on 09.11.2022.Reply submitted on 10.01.2023. Again 01-point EDS raised on 16.01.2023 for submission of documents as per revised check list and replacement of damaged pillars in forest patches. Pillar replacement completed and inspection of Ranger and DFO completed.</p> <p>Proposal forwarded to RCCF on 07.02.2023.</p> <p>15-point EDS raised by RCCF on 28.02.2023 regarding preparation of re-authenticated land schedule for Kulda Lalma lease area, revision of CA Scheme, etc.</p> <p>Reply submitted to DFO on 20.04.2023 for onward submission. Proposal re-submitted to PCCF on 24.05.2023.</p> <p>Again 01-point EDS regarding including 02 Ha of tenancy land and 04 Ha of non-forest govt. land in forest land diversion.</p> <p>Land schedule verification from Tehsildar using RoR completed. Reply to eds submitted on 01.09.2023 to DFO and to PCCF (N) on 11.09.23.</p>

82

Status of **EC&FC** along with Coal Production Programme (24.12.2024)

Sl.#	Unit / Area	Target Coal (Mt) [2024-25]	EC Capacity MTPA	Date of EC Letter	Remarks
					EC
					FC
					<p>EDS raised on 21.09.23 by PCCF (N) regarding CA scheme. Reply submitted to RCCF, Rourkela on 07.10.23. Reply submitted to PCCF(N) on 10.10.2023.</p> <p>Again, EDS raised by PCCF(N) on 03.11.2023 reg. difference in quantum of land in reserve forest of Lalma Forest as per ORSAC records and RoR and difference in land in Tumulua village.</p> <p>ORSAC has been requested to carry out DGPS survey for re-verifying the Lalma Forest patch.</p> <p>ORSAC completed DGPS survey of Lalma Forest on 27.12.2023 and reply submitted to PCCF (N) on 01.02.2024.</p> <p>Again PCCF(N) raised a query related to non-compliance of PESA Act, 1996, FRA, 2006, LARR Act, 2013, Environment Clearance, CTO &amp; CTE. A proper justification has been sought in this respect based on letter issued by PCCF(N) on 31.03.2018.</p> <p>The EDS reply was submitted to DFO on 22.02.2024. Again, EDS sought related to KML file of Lalma Forest on 02.03.2024 and reply submitted on 04.03.2024. Forwarded to RCCF on 15.03.2024.</p> <p>Reply forwarded to PCCF (N) on 12.04.2024 and proposal in form a part v submitted to State Govt. on 15.04.2024.</p> <p>Proposal forwarded from State Govt to MoEF&amp;CC on 25.04.2024.</p> <p>09-point EDS raised by MoEF &amp; CC related to old FC compliance on 11.06.2024</p> <p>Points arca mismatch in tree count, providing non-forest CA land as per FC Rules, 2023, mismatch in forest area, total lease area, cost benefit analysis, MP &amp; MCP for 21 Mty, impact of mining on Chattenjore Nallah and mitigation measure, transportation plan of coal, compliance of old forest condition, approved rehabilitation plan.</p> <p>Draft reply submitted to DFO on 26.06.2024 for checking. Finalization awaited from DFO.</p> <p>Reply was submitted to DFO on 31.07.2024 and annexures were provided on 09.08.2024, Forwarded to RCCF on 14.08.2024.</p> <p>Forwarded to PCCF (N) on 23.08.2024</p> <p>EDS raised on 10.09.2024 for providing clarification on non-forest CA land by PCCF(N). The reply was submitted to DFO on 16.10.2024 citing the new CA Rules 2024 reg. accepting DFL as CA land. The reply was forwarded to RCCF on 18.10.2024</p> <p>The reply was forwarded to RCCF on 18.10.2024 &amp; MoEF &amp; CC On 24.10.2024 Again EDS raised on 07.11.2024. Reply submitted to DFO in hardcopy on 13.11.2024. Again EDS raised on 18.11.2024 and replied on 19.11.2024</p> <p>EDS reply submitted to MoEF &amp; CC on 13.12.2024.</p> <p>FAC scheduled on 26.12.2024</p> <p>NOC under FRA:</p> <ul style="list-style-type: none"> <li>NoC issued on 21.06.2021</li> </ul>
(C)	Basundhara Area	39.20	35.20	---	

83

Status of EUC&FL along with Coal Production Programme (24.12.2024)

Sl.#	Unit / Area	Target Coal (Mt) [2024-25]	EC Capacity MTPA	Date of EC Letter	Remarks EC	Remarks FC
(10)	OC-1 & OC-2 (UG)	0.215	0.87	26-02-2013	Mining Lease Area: 1857.240 Ha Mining Lease Area-1504.559 Ha Mining Lease Area-1095.71 Ha	FC:(1300.935Ha) Stage-I FC obtained vide F.No.8-83/2012-FC dtd. 29.01.2013. Stage-I compliances submitted to MoEF, New Delhi on 01.09.2014. MoEF, New Delhi wrote to Principal Secy., F&E Dept., Govt. of Odisha on 10.02.2015 for Six-point compliance: Six-point compliances forwarded to MoEF&CC, New Delhi on 28.03.2018. 9% interest against belated payment of NPV has deposited in CAMPA fund on 10.08.2018 (in 1 <sup>st</sup> phase) & 15.03.2019 (in 2 <sup>nd</sup> Phase), as per instruction of Hon'ble Supreme Court on 14.01.2019. Forest Clearance issue is subjudice in Hon'ble Supreme Court of India & delayed due to non-constitution of Forest Bench. Stage-II FC awaited. GM, Orient Area requested to The Asst.Inspector General of Forests, MoEF&CC, New Delhi vide letter No.659, dtd.04.02.2021 to do the needful for the grant of Stage-II FC as it is urgently required to apply for renewal of mining leases acquired under M.C. Rules.1960 before 02.04.2021 (One year before the expiry of validity the said leases, i.e. on 02.04.2022.) GM, Orient Area requested once again to The Asst.Inspector General of Forests, MoEF&CC, New Delhi vide letter No.743, dtd. 12.11.2021 to do the needful for the grant of Stage-II FC as it is urgently required to apply for renewal of mining leases acquired under M.C. Rules. Now, a forest bench has been formed by Hon'ble Supreme Court of India vide order dt. 23.03.2022. Decision of Bench is awaited. The Stage I compliance report has been forwarded from State Govt. to MoEF & CC on 12.01.2023. 10-point EDS raised by MoEF & CC on 07.03.2023. However, physical copy received by DFO Jharsuguda through State Govt only on 10.07.23. The EDS points are submission of FRA certificate (for 8 villages) for which Collector has been requested on 15.05.2023 to conduct Gram Sabha & issue FRA Certificate. The demand note of Revised NPV & CA rates is awaited from DFO Jharsuguda and shall be paid once the demand is received. EDS raised by DFO on 27.09.2023 rsg. kml files of lease area, NPV details, etc. Reply submitted to DFO on 10.11.2023 for providing differential NPV demand as per revised rates. Again, letter sent to DFO on 13.03.2024 for calculation of differential NPV. Penal NPV demand raised for 221 Cr, under verification. As per demand of DFO the following needs attention while calculating Penal NPV and NPV Common Area of Samleswari and Lajkura for which NPV was paid has to be removed from present demand During development phase of UG only 20-30 % area is broken hence 30 % of UG Broken area should be considered for computing Penal NPV As the NPV of UG mines is dependent on the strain as per CIMFR report hence penal NPV should be calculated based on NPV of UG mines Meeting held with DFO on 01.06.2024 to revise the demand. A representation will be submitted by Project. A request letter submitted to DFO on 22.06.2024 for recalculation of Penal NPV and NPV. As per MCL calculation it is 20.12 Cr. Revised demand from DFO Jharsuguda is awaited for payment and obtaining Stage II FC During FRCM held on 16.08.2024 DFO JSG said clarification is yet to be sought. DFO JSG has sought clarification from PCCF Nodal reg. consideration of 30 % of total worked area as violation area vide letter dt. 31.08.2024. Further, a revised demand has been issued to Orient Area for 167.81 Cr.
(11)	OC-3 (UG)	0.000	0.69	12-03-2013	Orient 3 UG to OCP Proposal. 6 MTPA  To be taken up by MDO Go Quest Solution Pvt Ltd, Kolkata. Awarded on 26.09.2023 & Agreement signed on 22.12.2023	
(12)	H.B.I (UG)	0.215	0.95	26-02-2013		

Status of EUC&FL along with Coal Production Programme (24.12.2024)

Sl.#	Unit / Area	Target Coal (Mtr) [2024-25]	EC Capacity MTPA	Date of EC Letter	Remarks EC	Remarks FC
(15)	OC-4 (UG)	0.000	0.50	25-02-2013	Mining Lease Area: 511.215 Ha	<p>Calculation of NPV has been accepted however, the Penal NPV is calculated over 304 Ha area compared to 30 % of 30 ha area which was broken during 2013-2024 [Penal NPV of 275 Ha has been paid till 2018 which is again being sought]</p> <p>Demand rejected by PCCF Nodal and directed for site verification of DFO.</p> <p>DFO JSG vide letter dt. 30.10.2024 has sought to certify/assess the broken up forest area under UG mining from CMPDII.</p> <p>Meeting was held between MCL and CMPDI on 13.11.2024 to decide the scope of work.</p> <p>Initially the maps of 1300 Ha with worked out patches in National Grid has been submitted to CMPDI on 20.11.2024.</p> <p>Differential demand of NPV, SSWLP has been raised which is under approval stage.</p> <p>NOC under FRA: 10 villages: Gram Sabha of 04 villages completed.</p> <p>FC(389/18Ha)</p> <p>Stage - I FC obtained vide F.No.8-83/2012.FC dt. 31.01.2013.</p> <p>Stage-I compliances submitted to MoEF, New Delhi on 01.09.2014.</p> <p>MoEF, New Delhi wrote to Principal Secy, F&amp;E Dept., Govt. of Odisha on 10.02.2015 for Six-point compliance:</p> <p>Six-point compliances forwarded to MoEF&amp;CC, New Delhi on 28.03.2018.</p> <p>9% interest against belated payment of NPV has deposited in CAMPA fund on 10.08.2018 (in 1<sup>st</sup> phase) &amp; 15.03.2019 (in 2<sup>nd</sup> Phase), as per instruction of Hon'ble Supreme Court on 14.01.2019.</p> <p>Forest Clearance issue is subjudice in Hon'ble Supreme Court of India &amp; delayed due to non-constitution of Forest Bench. Stage-II FC awaited.</p> <p>GM, Orient Area requested to The Asst. Inspector General of Forests, MoEF&amp;CC, New Delhi vide letter No.659, dt.04.02.2021 to do the needful for the grant of Stage-II FC as it is urgently required to apply for renewal of mining leases acquired under M.C. Rules-1960 before 02.04.2021 (One year before the expiry of validity the said leases, i.e. on 02.04.2022).</p> <p>GM, Orient Area requested once again The Asst. Inspector General of Forests, MoEF&amp;CC, New Delhi vide letter No.743, dt. 12.11.2021 to do the needful for the grant of Stage-II FC as it is urgently required to apply for renewal of mining leases acquired under M.C. Rules.</p> <p>Now, a forest bench has been formed by Hon'ble Supreme Court of India vide order dt. 23.03.2022. Decision of Bench is awaited.</p> <p>01-point query regarding submission of compensatory levies deposited in CAMPA against forest diversion was raised by MoEF &amp; CC on 27.06.2018 which was forwarded to DFO Jharsuguda on 27.07.2018.</p> <p>Reply was submitted vide letter of PCCF dt. 01.06.2023.</p> <p>Letter issued by MoEF&amp;CC to IRO for site inspection on 18.07.2023.</p> <p>Site visit done on 05.09.2024. Report submitted to MoEF &amp; CC on 12.04.2024.</p> <p>EDS sought on 13.06.2024 to realize differential amount of levies such as NPV, CA, etc.</p> <p>EDS sought to IRO for reasons on delay in submission of inspection report.</p>
(D)	Orient Area	0.430	3.01			
	Ib Valley Cf	101.03	159.71			
	MCL (Total)	225.00	319.81			

85

Status of EC & FC as on 24.10.2024

Sl.#	Unit / Area	Target Coal (Mt) [2024-25]	EC capacity MTPA	Date of EC Letter	Remarks EC	Remarks FC
(1)	Jagannath OCP	7.50	7.50	09.09.2020	<p>MP approved on 18.04.2017. Mining Lease Area:553.946 Ha BG amounting to Rs. 39.87 Cr. Deposited with SPCB. Remediation Plan &amp; NCRAP under implementation. To be completed in 3 years' time.</p> <p>Amendment in EC was applied on 30.09.2023 for time extension. EDS raised by MoEF&amp;CC dtd 05.10.2023 seeking certified compliance report. Mine inspection completed on 02.02.2024. Compliance report obtained on 25.07.2024 which didn't cover the BG part comments. The Scientist which monitored the project got transferred. Project was in communication for the issue with IRO office continuously and visited on 18.09.2024 flagging the issue.</p>	<p>Forest Area:82.736 Ha available.</p>
(2)a	Bhubaneswar OCP  Area Expn-658.724 Ha S-1: 24.09.2024 EC: Dec'24 S-2: Mar'25	30.00	28.00 30.00 30.00	16-02-2018 25.07.2022 13.11.2023	<p>MP approved on 20.11.2017. Mining Lease Area:638.341 Ha EC granted:16-02-2018. Amendment in EC:</p> <ul style="list-style-type: none"> <li>☛ Mining plan-Rev-1 approved. Minutes issued on 01.02.2022.</li> <li>☛ Uploading of form-4, Addendum EIA/EMP done on 09.02.2022</li> <li>☛ EAC held on 03.03.2022 and minutes published on 13.03.2022.</li> <li>☛ EDS sought has been submitted to MoEF on 18.03.2022.</li> <li>☛ Reconsidered for EAC to be held on 01.04.2022. Minutes published on 19.04.2022.</li> <li>☛ EC recommended. EC letter is issued on 02.05.2022.</li> <li>☛ CTE for the amended EC issued on 21.07.2022.</li> <li>☛ CTO for amended EC issued on 16.08.2022.</li> <li>☛ 50 % expansion under special dispensation O.M dated 07.05.2022.</li> <li>☛ Application applied on 13.05.2022.</li> <li>☛ EDS raised on 30.05.2022.</li> <li>☛ Project has re-applied for availing 50 % EC enhancement in the existing Mine lease area i.e 638.341 ha on 06.06.2022.</li> <li>☛ EDS raised on 13.06.2022 by MoEF&amp;CC.</li> <li>☛ Reply to EDS dated 30.05.2022 and 13.06.2022 submitted on 11.07.2022.</li> <li>☛ EC letter for 30 Mty issued by MoEF&amp;CC on 25.07.2022 under special dispensation O.M dtd 07.05.2022.</li> <li>☛ EC application in compliance to the EC letter dtd 25.07.2022 issued by MoEF&amp;CC under special dispensation O.M dtd 07.05.2022, submitted through Parivesh Portal on 28.01.2023.</li> <li>☛ EAC raised an EDS on 01.02.2023 for submission of CTO for 30 Mty by SPCB.</li> <li>☛ CTE obtained by SPCB on:27.01.2023; CTO issued on 10.02.2023.</li> <li>☛ EDS reply submitted on 18.02.2023.</li> <li>☛ EAC meeting held on 14.03.2023.</li> <li>☛ MoEF&amp;CC deferred the proposal and want to review the proposal after 5 months again.</li> <li>☛ Reply likely to be submitted in first week of Sept 2023. Addl. CAAQMs installation and development of SAL Nursery as major compliance conditions completed in Aug'23 last week.</li> <li>☛ Reply submitted on 06.09.23. Considered in the EAC meeting held on 27.09.23. EC letter issued on 13.11.2023. Uploaded on Parivesh Portal on 17.11.23.</li> </ul> <p>EC for 30 Mty including 20.383 Ha Forest Land. Application for ToR submitted on 24.02.2023 but deferred stating that EDS raised on 07.03.2023 stating that "This is another application of TOR with increase of area for the same mine. PP is advised to file its application after completing the process of</p>	<p>Forest Area:112.521 Ha available.</p> <p>Forest Land: 20.383 Ha</p> <p>A parallel proposal for diversion of 20.383 Ha Forest land within the present lease area is under process.</p> <p>The Mining Plan has been approved on 25.04.2022 and Application submitted in Parivesh Portal on 30.04.2022 and Serial Number allotted vide no. OR-038/2022-11.05.2022.</p> <p>Form A Part I has been submitted on 30.04.2022.</p> <p>41 Ha CA land (with density 200 nos./Ha i.e. 8200 nos.) allotted in Talcher Range on 21.03.2022. DGPS and Pillar posting completed on 41 Ha CA land in Gurjang Village. Additional CA land for 32800 nos. of plants i.e. 62.7 Ha. allotted in Karanpur Village. ORSAC requested DGPS on 22.06.2022. DGPS field survey completed on 31.07.2022.</p> <p>Tree enumeration field survey completed on 31.07.2022.</p> <p>Proposal forwarded to Nodal Officer on 13.10.2022.</p> <p>EDS raised by Nodal Officer</p> <p>Compliance submitted to DFO Angul on 05.11.2022.</p> <p>Pending with RCCF (Angul) since 27.12.2022. Reply to 11-point EDS submitted to RCCF on 27.12.2022. Reply submitted to PCCF on 12.01.2023.</p> <p>Again 04-point EDS raised by PCCF on 31.01.2023 regarding submission of location map of applied area, KML of CA land and 20.383 Ha Forest land, DGPS map of 20.383 Ha and revised CA Scheme. Reply submitted to PCCF on 03.03.2023.</p> <p>Revised CA Scheme sought from DFO which was submitted to PCCF.</p> <p>Proposal forwarded from PCCF to State Govt on 10.04.2023 and to MOEF &amp; CC on 27.04.2023.</p> <p>12-point EDS raised by MoEF &amp; CC after &gt;60 days i.e., on 05.07.2023. KML files of safety zone, CA land and compliance report of earlier diversion, Revision of cost benefit ratio etc.</p> <p>Reply submitted to DFO on 22.07.2023. Again 02-point EDS raised by DFO for submission of revised MP &amp; MCP and clarification of difference between MP Revision 1 &amp; 2.</p> <p>Meeting held with PCCF(N) on 01.09.23 &amp; with RCCF 11.09.23. RCCF asked PP to submit DGPS surveyed KML file of old safety zone of old diversion proposal.</p> <p>Estimate for DGPS survey provided by ORSAC on 02.11.2023. Estimate approved and payment made to ORSAC.</p> <p>Field visit of ORSAC completed from 30.11.2023 to 08.12.2023. Field survey completed on 21.12.2023.</p> <p>Final DGPS maps received from ORSAC on 08.01.2024.</p> <p>Reply submitted to DFO on 19.01.2024.</p> <p>Site inspection of 6.033 Ha old safety zone is scheduled on 07.02.2024.</p> <p>Report forwarded to RCCF on 13.02.2024 and submitted on 19.02.2024.</p>

Status of EC & FC as on 24.10.2024

Sl#	Unit / Area	Target Coal (Mt) [2024-25]	EC capacity MTPA	Date of EC Letter	Remarks EC	Remarks FC
					<p>EC, which is under consideration and pending due to observation.”</p> <p>EDS reply to above submitted on 04.12.2023.</p> <p>Considered in the EAC meeting held on 21.12.2023. Minutes awaited. Site visit is expected as per discussion in the EAC meeting.</p> <p>Minutes of the meeting published on 02.01.2024.</p> <p>ToR recommended.</p> <p>ToR issued on 12.03.2024</p> <p>Baseline studies completed Feb-Mar 2024.</p> <p>IRO inspection completed on 02.02.2024. Certified Compliance report is obtained on 18.07.2024.</p> <p>Public Notice proceedings submitted to MoEF &amp; CC on 21.06.2024</p> <p>Clarification letter received from PCCF (N) on non-presence any Eco sensitive zone /wildlife corridor on 25.04.2024.</p> <p>Work order for Social Impact Assessment &amp; OB to Sand/other construction material feasibility study awarded on 25.04.2024.</p> <p>Certificate from SPCB reg. non-working in 20.383 Ha obtained on 26.07.2024 stating Board has neither any provision nor capacity to issue such certificate. DFO site inspection report dt 15.01.2024 mentions there is no violation on 20.383 ha patch may be attached for compliance.</p> <p>OB to Sand/ other construction material feasibility study obtained from IIT Bhubaneswar on 22.08.2024.</p> <p>Social Impact Assessment report Site visit conducted from 20.09.2024 and 26.09.2024. Social Impact Assessment final report from Sambalpur University obtained on 17.11.24.</p> <p>EAC team visit scheduled from 08.07.2024 to 10.07.2024.</p> <p>Site visit report of EAC Subcommittee obtained on 19.09.2024.</p> <p>Compliance report prepared.</p> <p>EC application along with EIA EMP report will be submitted by 31.12.2024.</p>	<p>RCCF returned the EDS reply to DFO for CA scheme on 23.02.2024.</p> <p>Forwarded to PCCF(N) on 06.04.2024. A certificate of Collector, Angul is sought reg. CA land allotment submitted to PCCF.</p> <p>EDS raised by PCCF on 07.05.2024 for reply on 07 points related to CA land. Replied to DFO on 16.05.2024.</p> <p>Forwarded to RCCF on 03.06.2024. Again 02-point EDS raised by RCCF on 11.06.2024 regarding CA land mismatch and SOI topsheet</p> <p>Reply submitted to PCCF(N) on 18.06.2024.</p> <p>Submitted to MoEF &amp; CC on 15.07.2024.</p> <p>EAC held on 27.08.2024. Minutes issued on 12.09.2024.</p> <p>Stage I letter issued on 24.09.2024</p> <p>NPV and CA paid on 05.11.2024</p> <p>Non-Forest land CA [Mutation &amp; PF Notification]: Mutation demand for part of CA land has been raised for 118 Ac@28,49,70,000/- as per highest benchmark valuation. Demand for remaining 1 plot is awaited.</p> <p>SSWL-CP: Corrections suggested by Dfo Angul. Report is under revision, to be re-submitted by 31.12.2024</p> <p>NOC under FRA: Meeting held with GM, BBSRI with Collector on 30.10.2024. Two out of Three Sarpanches agreed for Gram Sabha and liaisoning with other Sarpanches under progress.</p> <p>Gram Sabha: Langjoda, Naraharipur, Anadipur</p> <p>District Collector (DC) has been requested for conducting Gram Sabha and issuance of NOC under FRA on 16.04.2022 and 01.07.2022.</p>
(b)	Bhubaneswari OCP Stage I FC-By Apr'26 EC- By May'26 Stage II FC- By Sept'26	--	50.00	--	<p>Mining Lease Area: 886.786 Ha (as per MP&amp;MCP)</p> <p>EC (50 Mty)</p> <p>Baseline data work (Dec-Mar'21) has been completed. Report submitted to CMPDI RI-VII in June 2021.</p> <p>MP&amp;MCP approved for 50 Mty approved on 28.10.2023 in phases.</p> <p>Application for ToR will be made after application for forest diversion proposal which will be taken up after obtaining Stage I FC for 20.383 ha forest patch.</p> <p>A parallel proposal for re-handling the external dump for mining purpose under the EC boundary of 28 Mty is under progress. For re-handling the external dump for mining purpose under the EC boundary of 28 Mty, the detailed status submitted in SI no. 2(a).</p> <p>MP&amp;MCP -Rev 2 for BBSRI OCP 28 to 30 Mty has been approved by Board on 26.04.2022. Application for Stage I FC for 20.383 ha applied on 30.04.2022 through Parivesh Portal. Details provided at FC part at 2(a).</p>	<p>FC (121.55 Ha)</p> <p>PR approved by MCL &amp; CIL Board.</p> <p>MP &amp; MCP for 50 Mty approved by MCL Board on 28.10.2023.</p> <p>DGPS of Forest land &amp; ML area:</p> <p>Reconciliation of land schedule in process at project. Forest Area may increase by 30 Ha. Reconciled Land schedule in composite revenue plan submitted to CMPDIL exploration dept. and P&amp;P, MCL HQ for outlining of block boundary on 15.12.2021.</p> <p>Proposal for DGPS survey and pillar posting in the forest land and block boundary approved on 20.11.2021. Work Order for pillar posting and DGPS survey issued on 11.03.2022. Pillar posting completed for 199.69 Ha.</p> <p>Letter written to ORSAC for DGPS survey on 105.55 Ha balance area on 20.07.2023.</p> <p>Identification of CA Land:</p> <p>DFO, Nayagarh was requested vide letter dt: 02.11.2020 for providing CA land. Project team met DFO, Nayagarh on 20.11.2020, he assured for providing CA land.</p> <p>DFO, Nayagarh vide letter dt: 22-12-2020 communicated potential degraded forest land of 409.92 Ha for CA in Daspalla &amp; Gania Forest range.</p> <p>DFO, Nayagarh has requested vide memo no. 8342/4F/2020, dt: 22.12.2020 for field measurement of available CA land. The field measurement at Daspalla and Gania Forest range will be conducted on</p>

Status of EC & FC as on 24.10.2024

Sl.#	Unit / Area	Target Coal (Mt) [2024-25]	EC capacity MTPA	Date of EC Letter	Remarks EC	Remarks FC
(3)	Ananta Expn.OCP (Ph-III)	18.70	15.00/20.00	16-02-2018	<p>MP approved on 30.03.2009. Mining Lease:1419.821 Ha 50 % expansion Proposal: (20 to 30 MTPA) under 7 (i); O.M-11.04.22</p> <p>MP &amp; MCP approved on 11.11.24.</p> <p>Baseline studies completed from Feb -June 2024.</p> <p>Draft EIA EMP submitted by CMPDI on 30.09.2024.</p> <p>IRO inspection held on 18.10.2024. Project official visited IRO office on 16.11.2024 and submitted the final compliance report for issuance of CCR. Final compliance report submitted to IRO on 16.11.24 for issuing CCR</p> <p>CCR report for Ananta OCP obtained on 19.11.2024</p> <p>Comments on draft EIA-EMP submitted by E&amp;F deptt. to CMPDI on 24.10.2024.</p> <p>Application for EC submitted on 27.11.2024</p> <p>EAC held on 10.12.2024. Minutes issued on 23.12.2024.</p> <p>Proposal deferred for compliance of 14-point EDS.</p> <p>Major points are:</p> <p>Letter from DFO regarding loss of habitat in the area and mitigation measures due to proximity of Kanehijena - Anantapur Elephant Corridor (5.27 km) and Satkosia - Simlipal Tiger Corridor (9.01 km).</p> <p>A Bio-remediation Plan from a reputed Government Institute is required for protecting the Bangam Stream proposed for diversion.</p> <p>Carbon emission and mitigation plan</p> <p>Clarification reg. dispatch from SILO for 20 MTPA and EC has been applied for increase to 24 MTPA</p> <p>Restoration plan for water bodies post mining scenario</p>	<p>05.01.2021&amp;06.01.2021 in presence of Range officers of Daspalla and Gania Forest range. Officials of Bhubaneswari OCP visited Nayagath Forest Division on 05.01.2021, but it could not be conclusive, and DFO, Nayagath Forest Division fixed next meetings on 15<sup>th</sup> and 16<sup>th</sup> of January 2021. DFO conducted a meeting with Range Officers on 18.01.2021 and instructed to identify CA land for Bhubaneswari OCP. Range Officer, Gania Forest range assured to provide 150 ha of CA land. E&amp;F officials visited Daspalla and Mahipur forest range and DFO, Nayagath on 20.01.2021 and met forest officials, Range Officer, Mahipur verbally assured to provide 100 Ha of degraded forest land for CA purpose in Mahipur forest range. On 08.2.21 E&amp;F officials met DFO Nayagath and DFO Nayagath instructed to arrange 250 ha of CA land in Mahipur forest range. On 18.02.2021, area officials of E&amp;F Deptt., met Range Officer, Mahipur to provide 250 ha of CA land.</p> <p>o DFO, Nayagath allotted 400 ha of degraded forest land for CA purpose on 30.03.2021.</p> <p>o Tracing of coordinates for DGPS survey of CA land of both the Forest Ranges is in process. Letter written to ORSAC on 15.03.2022 for undertaking DGPS survey of CA land.</p> <p>o GM Bhubaneswari Area requested DFO, Nayagath, Odisha wide letter dtd. 19.01.2022 to provide additional 80 Ha Compensatory Afforestation Land as well as GPS coordinates with Block Plan.</p> <p>o Forest Area:334.362 (Total)inclusive of Ph-III:240.67 Ha Out of 240.67 Ha for Ananta Phase III boundary of diverted forest land, 231.512 Ha possessed. Balance 9.16 Ha of land will be possessed by Mar 2023.</p>
(A)	Jagamath Area	56.20	55.50	---		
(4)	Lingaraj OCP	17.00	16.00/20.00	27-11-2015	<p>MP approved on 01.07.2011. Mining Lease: 1410.01 Ha</p>	<p>Forest Area:186.311 Ha available.</p>
(B)	Lingaraj Area	17.00	20.00	---		
(5)	Kaniha OCP	14.00	14.00	17-07-2017	<p>MP approved on 08.02.2017. Mining Lease:718.00 Ha</p>	<p>Forest Area:2.307 Ha available.</p>

28

Status of EC & FC as on 24.10.2024

Sl.#	Unit / Area	Target Coal (Mt) [2024-25]	EC capacity MTPA	Date of EC Letter	Remarks
(5a)	Gopajji-Kaniha OCP S-1: Oct 2025 EC: Nov 2025 S-2: Apr 2026	0.00	30.00		<p>Remarks EC</p> <p>Mining Lease: 2264 Ha EC 30.00 Mtpa</p> <p>PR approved by CIL Board in Sept 2020. Land use map of Part Area was submitted to CMPDIL in Nov'2020 partly. Opined by CMPDI to prepare the Mining Plan in Phases 2165 Ha out of 2664 Ha in 1st Phase and 499 Ha in 2nd Phase.</p> <p>Project Authority Provided land schedule of only 1943.82 Ha. P&amp;P dept is in the favor of single Mining plan based on mining schedule of entire area. The decision is to be finalized soon for finalization and approval of Mining plan.</p> <p>MP&amp;MCP has been Approved by MCL Board on 27.12.2023. DGPS survey for authenticated digitized KML of Mine lease and forest patches are awaited from ORSAC for ToR application through Parivesh Portal in the EC process.</p> <p>DGPS survey of Mine Lease: Completed on 03.07.2024</p>
					<p>Remarks FC</p> <p>FC: 370 as per PR Ha (may change): 373.80Ha (approx.) [299.41 Ha Revenue Forest &amp; 74.39 Ha Reserve Forest]</p> <p>Land use map submitted to CMPDIL in Nov'2020 partly.</p> <p>Mining plan under preparation at CMPDI, RI-VII.</p> <p>Land schedule preparation expected to be completed by Oct' 2022. Hal &amp; Sabik records verification is going on for forest land and 30% record verification completed.</p> <p>For allotment of identified Compensatory Afforestation land in the degraded forest land, DFO, Angul, DFO, Dhenkanal Athagath, DFO, Kendujhar, DFO Bolangir, DFO Koraput were requested.</p> <p>DFO Dhenkanal on dtd. 13.07.2021 has agreed to provide only 160.00 Ha of degraded forest land for Compensatory Afforestation in Dhenkanal Division.</p> <p>GM, Kaniha, requested DFO, Bolangir Forest Division to identify 680 Ha degraded forest land for CA land for diversion of 340.03 Ha (approx.) vide letter dtd. 14/15.08.2021.</p> <p>DFO Bolangir communicated to GM, Kaniha area vide letter dtd. 25.11.2021 and offered 750 ha (approx.) degraded forest land for taking up DGPS survey and pillar posting of identified area. Forest Department of Bolangir Division submitted coordinates for DGPS survey of CA land on 21.01.2022. Work Order issued on 15.06.2022 for DGPS and pillar posting over 750 Ha CA land.</p> <p>DGPS survey is under progress and expected to be completed by 28.02.2023.</p> <p>After verification of Sabik records the total forest area comes to 768 Ha approximately. The Hal and Sabik records are under verification by Tehsildar.</p> <p>DGPS survey of CA land completed and submitted to ORSAC for authentication on 27.02.2023.</p> <p>DGPS survey of Mine Lease: DGPS survey completed by ORSAC on 11.03.2024 and pillar posting completed (100% Completed).</p> <p>Authenticated maps from ORSAC obtained on 26.06.2024.</p> <p>DGPS survey of Forest Patches: Started on 11.08.2024 and completed. Authenticated by ORSAC on 13.11.2024</p> <p>Action Taken for Identification Non-Forest CA land as per FC Rules 2023: Committee for area level have visited Kalahandi District on 03rd July 2024 to 5th July 2024 in order to explore the availability of CA Land in Kalahandi &amp; subsequently visited 28th July 2024 to 04th August 2024 to 03 different Tahsils viz T. Rampur, M. Rampur &amp; Lanjigarh as a follow up exercise for identification of CA Land. Post follow up 132.23 Ha.</p> <p>Land which has been allotted to Kaniha OCP. Joint Verification of allotted CA Land carried out by Forest and Revenue Department, and it was found that the area has dense vegetation.</p> <p>CA Rules has been amended on 20.09.2024 and DFL will be acceptable for CPSUs.</p> <p>Project and HQ officials met DFO Bolangir on 25-26 Nov'24 for preparation of CA Scheme and site suitability certificate. DFO has sought time for site visit and checking site for preparation of CA Scheme.</p> <p>Matter appraised to PCCF HoFF twice. During the meeting held on 21.12.2024 he has already instructed DFO Bolangir for providing 600 Ha land and project should follow up with DFO for needful.</p> <p>Balance CA land is to be identified elsewhere.</p> <p>Project visited DFO Bolangir on 24.12.2024 for further discussion.</p>

Status of EC & FC as on 24.10.2024

Sl.#	Unit / Area	Target Coal (Mt) [2024-25]	EC capacity MTPA	Date of EC Letter	Remarks EC	Remarks FC
(C)	Kaniba Area	14.00	14.00	---	---	Gram Sabha for FRA: (15 villages) (Kansamunda, Aditya prasad, Jaipur, Jarada, Gundurinali, Chhelia, Patharmunda, Tefsingha, Jamania, Kaniha, Malapasi, Badagunduri, Golland, Baharampur, Sardhapur), Request letter dtd. 17.09.2021 and 26.05.2022 sent to District Collector, Angul to conduct Gram Sabha for 15 villages and 2 Reserve Forests.
(C)a	Bharatpur OCP	15.00	20.00	31-10-2008 27-05-2021 (Amended)	MP approved on 16.03.2021. Mining Lease: 927.42 Ha Amendment in EC recommended. Amended EC letter granted on 27.05.2021 by MoEF&CC. MP approved on 10.06.2020. Mining Lease Area: 1556.94 Ha EC: 26 Mtpa	Forest Area: 177.77 Ha available.
(b)	Bharatpur OC Expn. (20 MTPA)  S-1: Mar'25 EC: Apr'25 S-2: Oct'25	---	---	---	Form I and PFR for Tor has been submitted through Parivesh portal on 31.03.2021. Considered in the EAC meeting held on 09.04.2021. Minutes Published on 27.04.2021. Additional details sought. Certification from Dy Director of Mines is required in respect of past production details of the project for finalization of the reply. Reply has been finalized and submitted through Parivesh portal on 14.10.2021. Considered in the EAC meeting held on 27.10.2021. The proposal has been deferred by the EAC. EAC recommended PP to achieve the production of more than 80 % of the sanctioned capacity as per existing EC dated 2008 for at least 3 continuous months for base line data collection since it is the case of expansion. Fresh baseline data is needed. Revised mining plan for 20 MTPA capacity and area expansion from 927 Ha to 1556 Ha as of earlier 26 MTPA MP&MCP land area is to be prepared. Form I in Parivesh portal submitted on 19.05.2022. Considered in the EAC meeting held on 09.06.2022 for ToR. ToR has been recommended as per the minutes published on 21.06.2022. ToR issued on 28.06.2022. Workorder for preparation of EIA EMP, traffic study and Bangaru Jhor Division and baseline studies has been awarded to CMPDI RI-7. Works are under progress. Draft EIA EMP submitted to SPCB by 31.03.2023 for conduct of PH. PH scheduled on 28.06.2023. Collector Angul vide letter dtd 23.06.2023 requested Member secretary for postponing the PH to 21.07.2023. Public Hearing conducted on 21.07.2023 successfully. ATR for the issues raised in the PH submitted to regional office for finalization of PH proceedings on 25.07.2023. Final PH proceedings obtained on 10.10.23. IRO inspection for compliance of the earlier EC conditions is awaited. Letter written to IRO on 29.10.23. Also, MCL HQ Envvt officials visited IRO office on 20.11.23 for expediting the inspection for all mines where compliance report is required. IRO inspection of the mine has been held from 22-23 Dec 2023. Certified Compliance Report obtained on 25.12.2023. EC application submitted to MoEF&CC on 20.01.2024. EAC meeting held on 13.02.2024. Minutes published on 27.02.2024.	FC (44.64 Ha) Mining Plan approved by MCL Board dt. 10.06.2020. DGPS survey of forest land: Collection of Toposheet from Survey of India completed on 12.08.2020. Work awarded to L1 bidder M/s Survadra Consultants dt. 29.08.2020 & Work started on 15.11.2020 and survey work completed on 13.05.2021. Verification by DFO completed in June 2021 and forwarded plans to ORSAC for authentication. ORSAC returned the plans seeking DGPS plans of ML area of existing mine i. e 927.42 Ha vide letter dated 27.11.2021. ORSAC asked for DGPS survey of entire M.L. area of Bharatpur OCP. However, DGPS survey of entire ML area has not been conducted earlier. Identification of CA Land: CA land identification under process by Pallabada DFO. DFO has written letter vide no. 5755 dt. 27.06.2020 to forest range officer and Tahsildar. Inspected a site of about 89.29 Ha (Pangaitra Khesra forest) along with forester and team dt. 10.07.2020. Ranger, Mahabir forwarded the plans and details to DFO, Dhenkanal dt. 24.7.2020. Upon investigation of land schedule. and physical verification with Revenue inspector, it was found that there are some encroachments in the identified area. And pursued with Ranger, Mahabir for identifying degraded reserve forest. Inspected 160.00 ha at Sunahara R.F and Balibo R.F under Bhuban Range of Dhenkanal Division on 24.11.2020. Since the identified land is having density of 200 to 400 plants per hectare, more 30-40 ha land will be required for carrying out CA. Range Officer, Bhuban range communicated the availability of land to DFO, Dhenkanal. DFO Dhenkanal has asked to carry out DGPS survey after assessment of crown density. Range officer Bhuban yet to confirm the crown density of the region. Pillar posting and DGPS of CA land completed on 15.04.2022. GM, Bharatpur sent a request letter, dtd. 24.07.2021 to the PCCF to investigate the matter of assessing the crown density as required with a copy to DFO, Dhenkanal. Tree enumeration of Forest land: DFO Angul communicated to Range Officer, Talcher Range with a copy to GM, Hingula and Tahsildar, Tahsildar vide letter dtd. 28.12.2020 to enumerate the tree growth existing on the revenue forest land over 44.64 Ha. Tree enumeration started on 28.04.2021 but could not be completed due to obstruction by villagers' multiple times and expected to be completed by Feb 2023. CA land allotted on 06.01.2021 in Bhuban Range of Dhenkanal Division. Pillar posting completed. Physical survey for DGPS of CA land completed by ORSAC on 15.04.2022. Forest Application submitted in portal on 27.03.2022. EDS raised by PCCF on 28.03.2022. EDS raised for submission of authentic Forest land KML and

Parallel proposal for FC for 20 MTPA capacity and area expansion from 927 Ha to 1556 Ha (inclusive of forest land of 44.64 ha) as of earlier 26 MTPA MP&MCP has been taken up.

90

Status of EC & FC as on 24.10.2024

Sl.#	Unit / Area	Target Coal (Mt) [2024-25]	EC capacity MTPA	Date of EC Letter	Remarks EC	Remarks FC
1					Deferred for 24-point EDS out of which major are- Permission from State Authorities regarding Bangaru Jhor Diversion, Clarification on Forest diversion proposal, approaching major manufactures of country for LNG/CNG/electric based HEMMs, consent from district administration whether grazing land is allowed to be diverted for mining etc. Meeting with Angul Irrigation Dept regarding Bangaru Jhor diversion to be held shortly. Meeting held on 07.05.2024 with Angul Irrigation Dept.	Copy of the detailed land use plan in 1:4,000 scale prepared by using GPS or Total Station has no index and signed by the authorized signatory. ORSAC requested to undertake DGPS of Expansion mine lease area for authentication of forest patches. DGPS survey completed and KML and DGPS map received on 07.11.2023.
2					A joint inspection held on 07.08.2024. Officials of Minor Irrigation, Mega lift Division, Lift Irrigation and Flood Subdivision participated. Report is awaited from the officials regarding any compensatory cost involvement. A final DPR will be prepared after engaging a State empaneled consultant for applying the diversion.	EDS raised by Nodal Officer has been submitted 02.12.2022. Proposal accepted and Serial No. issued on 03.12.2022. Proposal forwarded to DFO for acceptance of Hardcopy and site inspection report. Hard copy submitted to DFO on 21.12.2023.
3					A joint inspection held on 13.09.2024 for preparation of final diversion plan along with NIH (National Institute of Hydrology, Roorkee). Will take 9 months' time which shall be vetted by State Irrigation Dept.	8-point EDS raised on 27.12.2022 regarding finalization of CA land and CA scheme, undertaking of payment for NPV, CA, SSWLP, RWLP, Soil & Moisture conservation plan, FRA certificate and Stage II compliance of earlier FC approval DGPS survey of Sal Forest Completed on 15.02.2023 and addl. CA land 14 ha completed on 09.03.2023.
4					Work order issued to CMPDI on 13.09.2024 for preparation of final diversion plan along with NIH (National Institute of Hydrology, Roorkee). Will take 9 months' time which shall be vetted by State Irrigation Dept.	CA scheme prepared. Tree enumeration through sample plot completed. EDS reply submitted in 17.06.2023. Site visit of DFO held on 23.08.2023. Form A part II forwarded to RCCF in hard copy on 11.10.23.
5					A joint inspection by State Irrigation officials held on 07.08.2024. Work awarded to CMPDI on 13.09.2024 to prepare final Diversion plan in coordination with NIH Roorkee which is to be vetted by State Water Resource Dept for NoC for diversion.	Site visit of RCCF held on 09.11.2023.
6					Preliminary Site inspection by NIH Roorkee held on 23.10.2024. Rainfall data for past years and cross sections of the Nallah sent by Project on 10.11.2024.	03-point EDS raised by RCCF on 09.11.2023 reg non acceptance of Reserve Forest as CA land & providing pillars with serial nos. as per DGPS maps EDS reply submitted on 01.12.2023 to DFO.
7					Site sampling for both Bharatpur and Ananta done on 10-12th Dec 2024 by NIH Roorkee.	Again, EDS raised by DFO on 27.12.2023 reg. submission of "certificate from State Govt. reg. non-availability of land outside notified forest "(CA land has been identified in notified Reserve Forest of Dhenkanal) for offering as CA.
8					Letter sent to Water Resources Deptt. GoO on 30.11.2024 for approval of diversion of Nallah.	Project had offered ACA land in lieu of CA land, however DFO has sought supporting document that "project proponent is a Govt. Agency which is eligible to offer ACA as per guidelines, NOC from State Govt. that ACA land can be declared as Protected Forest, or its ownership can be changed to Forest Deptt. and Scheme to improve the canopy density to minimum of 0.4".
9						Reply submitted on 08.01.2024.
10						Proposal submitted to RCCF on 19.01.2024.
11						Agath, EDS raised by RCCF on 16.02.2024 reg. submission of non-Forest CA land as per provision of FC, Rule 2022
12						DGPS survey by ORSAC held on 11 to 16 th March 2024.
13						Maps received from ORSAC. Authentication from RI, Tehsildar & Ranger in process.
14						Draft reply submitted to DFO on 04.04.2024.
15						Reply submitted to DFO on 07.05.2024.
16						DFO to visit ACA site for verification and site suitability.
17						EDS raised for verification of ACA sites of MCL.
18						Site visit of Revenue and Forest Officials held on 26.06.2024. Final report submitted to DFO on 01.07.2024.
19						Site suitability issued on 13.08.2024. As per letter the density is 0.32 and not suitable for ACA. DFO has been requested to prepare a CA scheme for ACA land.
20						Hal-Sabik verification of CA land has been done and it is found that 12-15 ha is hal forest kisan.
21						CA land in Dhenkanal has been re-assessed and revised CA scheme submitted to DFO Angul on 21.09.2024. The same was uploaded in portal on 25.10.2024. Reply submitted to DFO on 02.11.2024. The revised ca scheme has been again submitted to DFO Dhenkanal for correction in Watering provision, etc. Proposal forwarded to RCCF Angul on 12.11.2024
22						A joint inspection by State Irrigation officials held on 07.08.2024.

Status of EC & FC as on 24.10.2024

Sl.#	Unit / Area	Target Coal (Mt) [2024-25]	EC capacity MTPA	Date of EC Letter	Remarks EC	Remarks FC
						<ul style="list-style-type: none"> <li>☞ Work awarded to CMPDI on 13.09.2024 to prepare final Diversion plan in coordination with NIH Roorkee which is to be vetted by State Water Resource Dept for NoC for diversion.</li> <li>☞ Preliminary Site inspection by NIH Roorkee held on 23.10.2024. Rainfall data for past years and cross sections of the Nallah sent by Project on 10.11.2024.</li> <li>☞ Site sampling for both Bharatpur and Ananta done on 10-12th Dec 2024 by NIH Roorkee.</li> <li>☞ Letter sent to Water Resources Deptt. GoO on 30.11.2024 for approval of diversion of Nallah.</li> <li>☞ <u>NOC under FRA:</u> <ul style="list-style-type: none"> <li>○ Request letter to Collector, Angul dt.18.08.2020 for conducting Gram Sabha in the villages namely Tileipasi, Niladripur, Sarang, Khajuria, Satyabadipur, Nakeipasi, Danara, Solada and Prasamanagar falling under panchayats namely Danara and Kalamchuin.</li> <li>○ Gram Sabha of Tileipasi &amp; Khajuria held on 04.11.2020 but it was not successful because the claimant demanded completion of employment to all the eligible and non-eligible beneficiaries and complete release of compensation prior to conducting Gram Sabha.</li> <li>○ Gram Sabha of Nakeipasi &amp; Danara held on 05.11.2020 but it was not successful as (i)claimants of Nakeipasi raised the issue of Rehabilitation &amp; Resettlement, Compensation for Kothagath and claimants of Danara demanded acquisition of non-notified land of Danara.</li> <li>○ BDO issued letter to Gram Panchayat on 21.04.2022.</li> <li>○ Gram Sabha of Nakeipasi held but was unsuccessful.</li> <li>○ Gram Sabha of Tileipasi and Khajuria expected in Oct'23</li> </ul> </li> </ul>
(D) (7)	Bharatpur Area Hingula OCP	15.00 14.00	20.00 15.00	28-10-2015	<ul style="list-style-type: none"> <li>☞ MP approved on 13.04.2009.</li> <li>☞ Mining Lease Area:1870.00 Ha</li> <li>☞ 50 % expansion Proposal: (15 to 22.5 MTPA) under 7 (i)(R.O.M-11.04.22</li> <li>☞ MP&amp;MCP is under preparation.</li> <li>☞ Baseline studies from Oct-Dec 2024 started from 01.10.2024.</li> <li>☞ Work order for EIA EMP issued to CMPDI on 14.09. 2024..</li> <li>☞ Completion of report by Feb'2024</li> <li>☞ Amendment in EC:</li> <li>☞ Amendment in EC condition no. vii submitted to MoEF&amp;CC on 28-03-2019.</li> <li>☞ EAC meeting held on 27-05-19.</li> <li>☞ As per the MoM dt: 18-11-20 of the JS level meeting held on 10-11-20, it was advised to re-submit the proposal.</li> <li>☞ Accordingly, the matter was taken up with MoEF&amp;CC&amp; NIC for providing link, on 23-11-2020 it was clarified to submit fresh proposal.</li> <li>☞ Show-cause notice dt: 24-11-20, issued by MoEF&amp;CC under Sec 5 of E(P) Act, 1986 as an action as per the minutes of the meeting held on 15.11.2019. Reply submitted vide letter dt: 27-12-2020.</li> <li>☞ Draft from 4 (amendment in EC) submitted by CMPDI, RI-VII on Feb 8, 2021. Information sought on the time of commissioning of washery silo and pipe conveyot.</li> <li>☞ GM washery on 04.03.2021 informed through e-office -that construction and commissioning of washery will be from July 2021 to Dec 2022.</li> </ul>	<ul style="list-style-type: none"> <li>☞ Forest Area: 440.350 Ha available.</li> </ul>

Status of EC & FC as on 24.10.2024

Sl.#	Unit / Area	Target Coal capacity (Mt) [2024-25]	EC capacity (MTPA)	Date of EC Letter	Remarks EC	Remarks FC
(8)	Balram OCP	7.70	8.00	24-10-1990	<p>Informed by E&amp; M Dept Alternative arrangement for transportation of coal from TH-2 to SILO bypassing Hingula Washery may take around 02(Two) years of time including preparation of scheme &amp; its approval and preparation and finalization of tender and execution of work (i.e., expected to be completed by March'2023, if preparation of scheme is taken up by April'2021)</p> <p>Proposal for dropping washery has been approved by MCL board on 29.05.2021 and letter of cancellation dtd 14.06.2021 issued to party by GM washery.</p> <p>Letter received from MoEF&amp;CC on 03.06.2021 against the reply to the show cause notice dtd 24.11.2020 that the project proponent has been exonerated and the project proponent must apply for amendment proposal afresh.</p> <p>Proposal uploaded in Parivesh Portal in Feb 2022. EDS raised by MoEF&amp;CC for submitting IRO inspection report. Project written letter to IRO, MoEF&amp;CC Bhubaneswar office. Inspection held on 13.05.2022. Certified compliance report received on 29.06.2022. ATR from project submitted on 12.09.2022.</p> <p>Verfing of ATR from IRO, MoEF&amp;CC is to be obtained. Closure report of IRO inspection is required.</p>	
(8a)	Balram OC Expn. (15.0 Mty)	---	---	---	<p>Mining Lease Area:1309 Ha</p> <p>MP approved on 12.08.2020 &amp; 30.10.2020 (corrigendum)</p> <p>Mining Lease:2295.145 Ha</p> <p>EC (15Mty): -</p> <p>Mining Plan approved in 226<sup>th</sup> Board meet held on 12-08-2020.</p> <p>GM Hingula Area has been requested vide letter dt:29-08-2020 to start baseline data generation work.</p> <p>Corrigendum in Mining Plan approved in 227<sup>th</sup> Board meet held on 30-10-2020.</p> <p>Form I &amp; PFR received from CMPDI. Submitted to MoEF&amp;CC through Parivesh portal on 17.03.2021.EDS received on 05.04.2021.</p> <p>Reply submitted on 22.06.2021. Again, EDS raised on 24.06.2021.</p> <p>Standard ToR has been issued to PP by MoEF&amp;CC on 30.07. 2021.</p> <p>Considered in the EAC meeting on 10.08.2021 for additional points. ToR recommended as per minutes of the meeting uploaded on 29.08.2021.</p> <p>Specific ToR issued by MoEF&amp;CC on 20.09.2021.</p> <p>IRO, MoEF&amp;CC inspected on 21.01.2022. Inspection report obtained 28.01.2022. ATR submitted.</p> <p>Draft EIA EMP report with corrections received from RI-VII on 22.04. 2022.Executive summary prepared by the CMPDI RI-VII and sent to project on 22.04.2022.</p> <p>Application for conduct of Public Hearing submitted to SPCB on 04.05.2022.</p> <p>Letter has been forwarded from Addl. District Magistrate to Member Secy. SPCB, Odisha on 29.06.2022-scheduling public hearing on 23.08.2022 at Jagannath Kalakendra near Jagannath Colony, South Balandia.</p> <p>Public hearing has been held successfully on 23.08.2022.</p> <p>ATR for public hearing issues submitted to SPCB on 12.10.2022.</p> <p>Final EIA-EMP submitted through online application in Parivesh Portal on 22.12.2022.</p> <p>EAC held on 16.02.2023. Proposal deferred for additional 15-pointADS. Reply submitted on 27.04.2023.</p>	<p>Forest Area: 85.010 Ha available</p> <p>Total Forest Area: 278.855 Ha (S-1 &amp; S-2 for 85.010 Ha already exists) FC (193.845 Ha): -</p> <p>Land schedule finalized. Authenticated by Tahsildar.</p> <p>DGPS of Forest Patch: Survey completed. Map and co-ordinates received from ORSAC on 26.03. 2018.To be checked as per the mine boundary in approved Mining Plan. Vide letter no. 3906(2) dtd. 22.12.2020, from ORSAC BBSR, a letter has been sent to DFO Angul for authentication of DGPS maps. DFO authenticated DGPS map in March 2021.</p> <p>Form A Part-1submitted online on 02.12.2020 &amp; Proposal. No is FP/OR/MIN/59166/2020.</p> <p>6-point EDS dt: 03.12.2020 raised by PCCF (Nodal).</p> <p>On dtd 03.12.2020, Nodal Officer, PCCF raised queries in respect to the submitted application. Accordingly, Hingula Area Team met PCCF and ORSAC representatives and discussed the queries. As per the discussion with ORSAC, a letter from GM, Hingula Area vide no. 604, dtd. 12.12.2020 has been sent to CEO, ORSAC and discussed to submit the estimate for the completion of the works (Index map, authentication of DGPS survey of forest land by DFO and DGPS survey mine expansion boundary to collect estimate).</p> <p>Reply to the EDS uploaded on dtd 27.02.2021.</p> <p>Again raised 5 points EDS by Nodal Officer on 01.03.2021 &amp; it was uploaded on 19.03.2021.</p> <p>Serial No. allotted vide no. State Sl.No. OR-025/2021-05.04.2021.</p> <p>Hard copy:</p> <p>DFO Angul requested GM HA to submit the hard copy of the application in 5nos of sets on 13.04.2021.</p> <p>Submitted the 5 no sets of application along with supporting enclosures to DFO Angul vide letter no. 40 on 10.05.2021. The files were returned on vide letter no. 3896, dtd. 12.05.2021 to resubmit the proposal with checklist. From checklist all the activities are completed except tree counting report. Accordingly, vide letter no. 44, dtd. 13.05.2021, GM HA requested DFO Angul for joint tree enumeration. Vide letter no. 3876, dtd. 17.05.2021 DFO Angul instructed Range Officer Talcher to take up tree enumeration immediately.</p>

93

Status of EC & FC as on 24.10.2024

Sl.#	Unit / Area	Target Coal (Mt) [2024-25]	EC capacity MTPA	Date of EC Letter	Remarks EC	Remarks FC
					<ul style="list-style-type: none"> <li>☛ EAC meeting scheduled on 09.05.2023.</li> <li>☛ Minutes published on 20.05.2023. Deferred by 7-points. To be replied after Forest Proposal consideration in FAC and submission of site-specific wildlife conservation plan by DFO Angul.</li> <li>☛ Site Specific wildlife conservation plan is under finalization. DFO Angul has sought budget from the project regarding three points- Animal Passage Plan, Nagav van vatika &amp; firefighting plan.</li> <li>☛ Details submitted by the project and DFO has forwarded the SSWLCP report to RCCF on 31.01.2024.</li> <li>☛ Forwarded from RCCF to PCCF (WL) on 08.02.2024.</li> <li>☛ Meeting regarding above held on 21.02.2024 in Bhubaneswar.</li> <li>☛ Query raised for providing Animal passage plan for entire Talcher Coalfield.</li> <li>☛ Work order issued to M/s Chandanam, Odisha for preparation of Animal Passage Plan on 11.04.2024. Draft report prepared.</li> <li>☛ DFO Dhenkanal has checked the report.</li> <li>☛ Meeting held with DFO Angul on 03.06.2024 for finalization of report.</li> <li>☛ 1 km passage plan within ML area is to be provided.</li> <li>☛ Meeting held with PCCF(WL) on 18.06.2024.</li> <li>☛ SSWLP including Animal Passage Plan approved by PCCF(WL) on 17.08.2024</li> <li>☛ NoC under FRA land status is to be obtained through District collector. A letter has been sent by the Project to the collectorate office on 16.09.2024. A meeting was scheduled on 17.08.2024 regarding the matter through District Welfare Office, Angul.</li> <li>☛ Letter received from ADM on 12.10.2024 regarding FRA status. Out of 7 villages, Gram Sabha has been conducted for three villages namely Birbar, Khanat and Bambaspur</li> <li>☛ ETP plan and SILO Scheme will be submitted by CMPDI by 25.11.2024</li> <li>☛ Application submission on 30.11.2024.</li> <li>☛ EAC awaited.</li> </ul>	<ul style="list-style-type: none"> <li>☛ Tree enumeration started on 04.06.2021land completed on 23.07.2021. Tree enumeration report duly signed by Forest and Revenue Officials. Submitted to DFO on 09.11.2021 and it has been accepted by DFO.</li> <li>☛ CA Land: Adil. PCCF, RCCF office, Angul requested DFO, Athmalik/ Dhenkanal/ Deogath Division for CA site vide letter dt:11.12.18. CA land of 387.332 Ha identified at Dolia &amp; Anantapur RF under Mahabirod forest range, in Dhenkanal. Joint survey done in June'19 with Ranger Mahabirod. Scheme prepared and submitted to DFO, Angul. Revised scheme on revised rate under preparation by DFO, Dhenkanal. Dt:21.10.2020. 0.385 Ha of additional CA land being identified, letter dt: 21.10.2020 sent to DFO, Dhenkanal. Range officer has informed DFO vide letter dt:24.12.2020 that the identified CA land needs to be changed as the same has been allotted to MGNREGA plantation and allotted alternative 387.332 Ha CA land under Dolia &amp; Anantapur RF of Mahabirod Range. Forest Range Officer, Mahabirod Range communicated to DFO Dhenkanal regarding availability of CA land vide letter dt: 12.01.2021. DFO Dhenkanal communicated to Forest Range Officer, Mahabirod Range vide letter dt:19.01.2021 allowing the User Agency for pillar posting &amp; DGPS survey. On dt: 20.01.2021, Range Officer Mahabirod sent a letter to GM Hingula Area for allowing demarcation, pillar posting and DGPS survey for over an area of 387.332 Ha for CA purpose.</li> <li>☛ DGPS of CA Land: Note sheet initiated for DGPS of CA land dt. 19.3.2020. Forwarded to DT(P&amp;F) dt. 03.07.2020. Approved and received at Area on dt. 18/19.07.2020. Since the CA land has been changed revised estimate will have to be processed. However, Survey Officer visited ORSAC office Bhubaneswar and discussed with the concerned official and sorted out the issue of revised estimate. Pillar posting completed on 09.02.2021. Work order issued to ORSAC BBSR on dt: 09.02.2021. ORSAC issued office order for DGPS survey of CA land on 19.02.2021. The DGPS survey started on 22.02.2021 and completed on 04.03.2021 land authenticated by ORSAC on 27.03.2021.</li> <li>☛ CA scheme prepared but it needs to be revised due to wage rate escalation and policy change which requires sapling of 18 months older instead of 6months older.</li> <li>☛ DFO, Dhenkanal submitted revised CA scheme to DFO Angul on 15.11.2021.</li> <li>☛ Forwarding of application</li> <li>☛ Inspection of the forest patch made by DFO on 27.12.2021. DFO communicated to user agency 6 nos. of objections vide letter dated 05.01.2022. GM, Hingula Area sent a letter dated 22.01.2022 to ORSAC for clarification of the permissible limit in percentage between the forest area applied for and the DGPS map area.</li> <li>☛ GM Hingula sent a request letter dt: 24.02.2022 to ORSAC to carry out resurvey of the site for clarification of mismatch of the application area and DGPS plan area. ORSAC submitted an estimate for undertaking resurvey of Forest Patch. Site visit completed on 13.05.2022.</li> <li>☛ Revised KML and report of resurvey received from ORSAC. The EDS reply submitted to DFO on 17.08.2022. DFO inspection completed on 23.09.2022. Form A Part II forwarded to RCCF on 05.11.2022.</li> <li>☛ RCCF sought compliance of 4-point EDS.</li> <li>☛ Reply submitted on 22.12.2022.</li> <li>☛ RCCF inspection completed on 30.12.2022.</li> <li>☛ Proposal forwarded to PCCF (N) on 02.01.2023.</li> <li>☛ EDS raised by PCCF replied on 18.01.2023.</li> <li>☛ 20-point query raised on 18.01.2023 by PCCF and reply submitted to DFO on 02.03.2023.</li> </ul>

Status of EC & FC as on 24.10.2024

Sl.#	Unit / Area	Target Coal (Mt) [2024-25]	EC capacity MTPA	Date of EC Letter	Remarks EC	Remarks FC
						<p>DFO sought the land schedule of safety zone of existing lease area which was submitted to DFO on 31.03.2023.</p> <p>DFO sought authentication of Tehsildar for safety zone. The same was submitted to DFO on 02.05.2023 and proposal forwarded to RCCF on 03.05.2023.</p> <p>Proposal submitted to PCCF Nodal on 09.05.2023. Again 5-point EDS raised by PCCF Nodal on 09.06.2023 for which reply submitted on 21.07.2023 to Nodal Office.</p> <p>Again 02-point query raised by PCCF on 04.08.2023 and reply submitted on 25.08.2023. Forwarded to State Govt on 13.09.23.</p> <p>Proposal submitted to MoEF&amp;CC on 30.09.2023.</p> <p>9-point EDS raised on 30.10.2023 and IRO inspection report sought on 31.10.2023</p> <p>IRO inspection held on 21.11.2023. Report submitted to MoEF &amp; CC on 06.12.2023.</p> <p>9-point EDS reply submitted to DFO on 28.12.2023.</p> <p>IRO inspection completed on 21.11.2023 &amp; report received on 06.12.2023.</p> <p>Again, DFO raised 03-point EDS related to NPV of old diverted forest land and CA land.</p> <p>Reply submitted on 21.01.2024.</p> <p>Again 05-point EDS raised by DFO on 25.01.2024.</p> <p>Reply submitted to DFO on 08.02.2024.</p> <p>Forwarded to PCCF nodal through RCCF on 21.03.2024.</p> <p>Again, EDS raised on 04.04.2024 for which reply submitted on 08.04.2024 through DFO. Reply submitted to RCCF on 19.04.2024.</p> <p>DFO sought NPV of 193.845 ha forest on 04.05.2024.</p> <p>As per Parivesh Portal the NPV of fresh forest land cannot be paid before Stage I.</p> <p>The reply to EDS was submitted to RCCF on 21.05.2024. RCCF on 03.06.2024 sought reply from DFO reg. PF Notification of CA land of Phase I diversion of Balram OCP.</p> <p>DGPS survey of old CA land was completed in April and final maps are submitted to DFO Rourkela for PF notification on 17.07.2024</p> <p>Recommendation letter of DFO Rourkela issued on 26.07.2024.</p> <p>EDS reply submitted to PCCF(N) on 01.08.2024 for onward submission to MoEF &amp; CC</p> <p>PF notification letter sent to Additional Chief Secretary State Govt. on 22.08.2024.</p> <p>DGPS map of old CA land sent to DFO Rourkela for signature.</p> <p>The EDS reply forwarded to MoEF &amp; CC on 19.10.2024.</p> <p>FAC held on 06.11.2024.</p> <p>Stage I recommended on 13.11.2024</p> <p>Stage I letter issued on 22.11.2024</p> <p>SSWLP complied</p> <p>NPV: Revised NPV demand received from DFO Angul has been processed for approval.</p> <p>CA land demand is awaited. [Matter of additional 99 Ha CA land as per Stage I condition to be discussed with DFO Angul &amp; Dhenkanal]</p> <p>Soil &amp; Moisture Plan: Plan to be prepared by CMPDI. Proposal under process for approval. Plan to be prepared within 2 months of work order.</p> <p>Conservation Schemes: Draft Scheme under preparation for submission to DFO</p> <p>NOC under FRA: 7 villages Banbaspur, Gopalprasad, Kalamchhui, Solada, Telipur, Khurunga, Birbarpur: Issuance by Feb-25</p>

Status of EC & FC as on 24.10.2024

Sl.#	Unit / Area	Target Coal (Mt) [2024-25]	EC capacity MTPA	Date of EC Letter	Remarks EC	Remarks FC
(E)	Hingula Area	21.7	23.00	---		NOC under FRA
(9)	Talcher Colliery (UG)	0.00	0.27	22-06-1992		GM Hingula sent request letter to Collector on 28.09.2020 to conduct Gramshabha and issue of NOC under FRA. Letter forwarded from The Collector to Spl Land Acquisition officer, then to DWO Angul on 19.10.2020. DWO Angul verbally asked for Tahsiladar land authentication copy, DGPS survey and land use plan. On 12.11.2020, submitted the Tahsiladar land authentication copy and shown DGPS survey and land use plan. Letter from DWO Angul to BDO Talcher for holding gram Sabha and submission of resolution through SDLC Vide letter no. 1940, dtd. 02.12.2020. Letter sent to Gopal prasad Kalamchuin Gram Panchayats, i.e. to conduct Gram Sabha. by state official on 09.12.2020. Gram Sabha conducted on 04.01.2021 for two villages Majhika and Kalamchuin. The villagers raised demand to give employment to even non-eligible persons, to eliminate blasting operation, etc.
(10)	Nandira Colliery (UG)	0.07	0.33	18-06-2007 15.11.2020 (Revalidate d)		Gram Sabha of Birbarpur was held on 07.01.2021 and the resolution signed by the claimants. Gram Sabha was conducted on 04.01.2021 for two villages Majhika and Kalamchuin. The claimants raised demand. to give employment to all displaced persons, to do controlled blasting with low vibration, to resettle all the displaced persons in one place, etc. Gram Sabha of Solda, Satyabadipur held on 07.01.2021, but was not successful as the claimants did not sign in the resolution raising demands like giving employment to all displaced persons. Gram Sabha of Telipur & Khurunga held on 12.01.2021 but was not successful as the claimants did not sign in the resolution raising demands like giving employment to all displaced persons. BDO issued letter to Gram Panchayat on 21.04.2022. GM Hingula submitted request letter to BDO to speed up conducting Gram Sabha Further GM, Hingula Area submitted a request letter to DWO for conducting Gram Sabha vide letter dtd.06.12.2021.DWO forwarded it to BDO on 15.12.2021 to conduct Gram Sabha. DO wrote letter dtd. 20.12.2021 to Panchayats to conduct Gram Sabha. Gram Sabha held on 24.06.2022 for Gopalprasad-Khamar. Resolution Signed. Gram Sabha of Banabasapur completed on 23.03.2023.
						Forest Area: 294.407 Ha Forest Area: 325.380 Ha
						Mining Lease:1140.00 Ha Mining Lease: 370 Ha Amendment application submitted in Parivesh Portal on 22.07.2021 for extension in timeline for STP construction till April 2022 and correction in Mine lease from 474 ha to 370 ha. Considered in the EAC meeting held on 10.08.2021. Recommended by EAC as per the minutes uploaded on 29.08.2021. Amended EC granted by MoEF&CC on 16.09.2021.EAC held on 01.04.2022 for extension of STP condition till December 2022. EC issued on 02.05.2022. Amendment in EC applied on SIAA portal Odisha on 01.12.2022. for amendment in EC-extension of STP establishment till Apr 2023. Considered in the SEAC meeting held on 12.12.2022. Recommended for EC amendment vide minutes published on 31.12.2022. Amended EC obtained on 18.01.2023.

Status of EC & FC as on 24.10.2024

Sl.#	Unit / Area	Target Coal (Mt) [2024-25]	EC capacity - MTPA	Date of EC Letter	Remarks EC	Remarks FC
(F)					<ul style="list-style-type: none"> <li>☞ Again, amendment application has been applied through Parivesh portal on 28.03.2023 for seeking extension in the validity for establishment of STP.</li> <li>☞ SEAC meeting held on 21.04.2023.</li> <li>☞ Amended EC obtained on 22.05.2023.</li> <li>☞ STP established and trial run has been done. CTO obtained beyond Sept 2023.</li> </ul>	
(11)	<p>Talcher Area Subhadra OCP (25 Mty)</p> <p>EC- Issued on 06.03.24 Stage I- Issued on 05.12.23 Stage II- By Oct'24</p>	<p>0.06</p> <p>0.00</p>	<p>0.60</p> <p>25</p>	<p>06.03.2024</p>	<p>MP approved on 29.05.2021. Mining Lease: 1111.85 Ha EC (25 Mty)</p> <ul style="list-style-type: none"> <li>☞ All work to be done by MDO operator.</li> <li>☞ The application for ToR submitted through Parivesh portal on 13.10.2021.</li> <li>☞ Considered in the EAC meeting held on 27.10. 2021. ToR has been granted by MoEF&amp;CC on 22.11.2021.</li> <li>☞ Application for amendment in ToR conditions -straightening of Singhadra Jhor after 20 years, reduction in mining lease excluding green patch trapped by the Jhor, In pit belt conveyor provisioning and use of CNG/LNG in HEMMs vide form 3 submitted to MoEF&amp;CC on 11.12.2021. Considered in the EAC meeting on 30.12.2021.</li> <li>☞ Minutes of the meeting issued on 10.01.2022.</li> <li>☞ Application for amendment in ToR conditions-straightening of Singhadra Jhor after 20 years, reduction in mining lease excluding green patch trapped by the Jhor, In pit belt conveyor provisioning and use of CNG/LNG in HEMMs vide Form 3 submitted to MoEF&amp;CC on 11.12.2021.</li> <li>☞ Considered in the EAC meeting on 30.12.2021. Minutes of the meeting issued on 10.01.2022.A letter has been sent to MS(EAC), requesting for amendment in recommended TOR conditions (reduction in ML area due to the green patch near Singadra Jhor) on 11.01.2022.</li> <li>☞ Re-Considered in EAC meeting held on 19.01.22. Minutes uploaded on 05.02.2022.</li> <li>☞ Amended ToR issued on 28.02.2022.</li> <li>☞ Work has been awarded by MDO to Gurgaon based party (Vardhan Environet) for baseline and ToR related studies for finalization of EIA EMP.</li> <li>☞ Draft EIA EMP obtained likely to be changed due to modified course of Singhadra and Ghurudia Nalla diversion and other mismatch figures in MP&amp;MCP.</li> <li>☞ Revised MP &amp; MCP approved by Board on 24.04.2023.</li> <li>☞ Draft EMP likely to be submitted by 07.06.2023 to OSPCB for public hearing.</li> <li>☞ SPCB Odisha communicated a letter on 27.06.2023 to the Collector regarding conduct of PH for Subhadra OCP.</li> <li>☞ PH held on 25.08.2023 successfully. ATR provided to regional office of SPCB, Odisha on 01/02.09.2023.</li> <li>☞ PH proceedings obtained on 08.09.2023.</li> <li>☞ EC application submitted through Parivesh Portal on 26.09.23.</li> <li>☞ EAC held on 16.11.2023. Minutes published on 06.12.2023. Deferred for compliance of 14-point ADS that includes- R&amp;R plan approval form Collector, Social Impact Study Assessment, Inpit conveyor action plan, EMP &amp; PH budget revision etc.</li> <li>☞ Above ADS has been replied by the project on 31.12.2023.</li> </ul>	<p>FC (123.24 ha)</p> <ul style="list-style-type: none"> <li>☞ MP approved by MCL Board on 29.05.2021.</li> <li>☞ DGPS Survey of Forest patches &amp; ML area: Tender floated on 09-11-2020. TCR in process. Work Order awarded to M/s AREAL CONSTRUCTIONS &amp; GEO-India Services on 28.12.2020.</li> <li>☞ DGPS survey activities started on 05.01.2021 and completed on 24.07.2021 and plan submitted to ORSAC on 26.07.2021 for authentication and authenticated on 24.09.2021. ORSAC authenticated plan submitted to DFO on 28.09.2021 for vetting. Vetting of Tahsildar has been completed.</li> <li>☞ Vetting of one Range Officer completed. Vetting of another three Range Officer completed in the month of Oct 2021.</li> <li>☞ Form A Part I submitted online on 25.01.2022 vide proposal number FP/OR/MIN/150133/2021.</li> <li>☞ EDS raised by Nodal Officer on 25.01.2022.</li> <li>☞ Compliance of EDS submitted on 29.01.2022.</li> <li>☞ State Sl.No. OR-011/2022, dtd.03.02.2022.</li> <li>☞ Hard copy of Forest Diversion application (Form-A Part-D) submitted to DFO on 24.02.2022.</li> <li>☞ Application under section 4 (I) of CBA (A&amp;D), Act 1957 notification submitted to GM (L&amp;R) on 25.05.2021 for 126- 58 Ha (4nos. of proposal) and leftover plots and submitted to MoC on 23.06.21.</li> <li>☞ 4 (I) Gazette Notification of Utkal 'A' extension published on 30.11.2021.</li> <li>☞ 4 (I) Gazette Notification of Gopal prasad left over plots published on 07.01.2022.</li> <li>☞ 4(I) Gazette Notification of Utkal 'A' left over plots published on 20.01.2022.</li> <li>☞ 4 (I) Gazette Notification of Gopal prasad (W) Extension published on 29.01.2022.</li> <li>☞ 7(I) notifications under CBA (A&amp;D) Act 1957 for Utkal 'A' extension submitted to L&amp;R dept. MCL HQ on 09.12.2021 and submitted to MoC on 02.02.2022.</li> <li>☞ Identification of CA Land: <ul style="list-style-type: none"> <li>• 150.895 Ha has been identified in Village Jamugadia, Kanja, Nukhuripada, Radasingha and Baghuapat of Tehsil Angul. The land has been authenticated by Tehsildar as it is Revenue Non-Forest and Forest land. DGPS has been completed.</li> <li>• Tree enumeration of mine lease area completed.</li> <li>• Hardcopy along with EDS reply submitted to DFO on 07.10.2022. Site visit of DFO and RCCF was held on 02.11.2022.</li> <li>• Proposal forwarded from RCCF to PCCF on 13.12.2022.</li> <li>• Proposal forwarded from PCCF to State Govt. on 18.01.2023.</li> <li>• Proposal forwarded from State Govt to MoEF&amp;CC on 04.02.2023.</li> <li>• 10 Point EDS raised by MoEF&amp;CC on 27.02.2023. Site inspection report sought from IRO, MoEF&amp;CC on 27.02.2023.</li> <li>• Site Inspection by IRO completed on 26-27<sup>th</sup> April 2023.</li> <li>• EDS reply submitted to DFO on 17.05.2023.</li> </ul> </li> </ul>

Status of EC & FC as on 24.10.2024

Sl.#	Unit / Area	Target Coal (Mt) [2024-25]	EC capacity MTPA	Date of EC Letter	Remarks EC	Remarks FC
					<p>☞ EAC meeting held on 17.01.2024.</p> <p>☞ Minutes published on 06.02.2024.</p> <p>☞ EC recommended by MoEF&amp;CC.</p> <p>☞ EC letter issued on 06.03.2024.</p> <p><b>CTE &amp; CTO:</b></p> <p>☞ Application for CTE applied on 30.12.2023. Regional Office of SPCB completed mine inspection on 09.04.2023.</p> <p>☞ Consent Committee meeting for grant of CTE held on 13.06.2024.</p> <p>☞ CTO will be granted after obtaining Stage II FC.</p>	<ul style="list-style-type: none"> <li>Reply forwarded from DFO to RCCF on 29.06.2023 and submitted to Nodal Office on 04.07.2023.</li> <li>Again 02-point EDS sought by Nodal Office on 06.07.2023 regarding preparation and submission of estimate for soil and moisture conservation, stream conservation, and comments of PCCF wildlife on man elephant conflict in Talcher.</li> <li>EDS reply submitted to DFO on 17.08.23 and to PCCF Nodal on 28.08.2023 for onwards submission to MoEF&amp;CC.</li> <li>Proposal submitted to MoEF&amp;CC with reply on 12.09.2023.</li> <li>FAC meeting held on 11.09.2023. Minutes issued on 03.11.2023. FC Stage I recommended, and letter issued on 05.12.2023.</li> <li>Stage I compliance under process.                             <ul style="list-style-type: none"> <li>NPV paid on 30.12.2023</li> <li>RWLP paid on 17.02.2024</li> <li>NOC under FRA issued on 19.04.2024</li> <li>CA amount paid on 07.05.2024</li> <li>Mutation of CA land: Mutation of CA land: CA Mutation approved by Collector Angul on 16.08.2024. The land premium payment was done on 26.08.2024. The proposal for PF Notification was submitted to PCCF Nodal on 26.09.2024. Proposal for PF Notification has been returned to RCCF Angul for compliance of few additional points on 04.10.2024. Compliance submitted to RCCF on 21.10.2024</li> <li>Approval of SSWLP: SSWLP payment done on 09.10.2024.</li> <li>SMC and other schemes: Gap Plantation Plan &amp; SMC, Plan for de-silting &amp; mitigative measures to minimize soil erosion and choking of stream, Topsoil Management Plan, Safety Zone Management Plan approved by RCCF on 31.07.2024.</li> <li>NOC under FRA: Gram Sabha completed for 10 villages.</li> <li>Compliance submitted to State Govt.MoEF &amp; CC on 14.11.2024.</li> <li>Stage- I FC condition compliance forwarded from State to MoEF &amp; CC on 22.11.2024.</li> <li>03 point compliance sought on 17.12.2024 reg. RWMP/SSWCP plan, uploading KML in e-green watch portal and scheme towards demarcation of safety zone.</li> </ul> </li> </ul>
(H)	Balabhadra OCP 15 Mty.	0.00	-	-	<p>☞ Mining Lease: 523.58 Ha</p> <p>☞ Mining Plan approved by Board..</p> <p>☞ Modification in MP&amp;MCP is under progress on the basis of mine lease and forest land change.</p> <p>☞ 9(1) notification completed in Mar'24 and 11(1) notification is awaited.</p> <p>☞ ToR will be applied subsequently.</p>	<p>Forest Area: 41 Ha</p> <p>☞ 9(1) and 11(1) notification is under progress expected by January 2024</p> <p>☞ Application will be submitted subsequently.</p>
	MDO to share timeline.					
	Talcher CF	123.97	160.10			
	MCL (Total)	225	319.81			

98

Sl. #	Unit / Area	Target Coal (MT) [2024-25]	Normative / Peak	Date of EC Letter	Remarks	Remarks
1	Kakudi Sand Mine		0.25 MM <sup>3</sup>		<p>EC:-</p> <ul style="list-style-type: none"> <li>PH held on 20/12/2016.</li> <li>Final EIA-EMP submitted through MoEF&amp;CC Portal on 19/07/17.</li> <li>SEAC meeting held on 11.09.2020.</li> <li>Minutes of the meeting uploaded on 30.09.2020. 13 Point compliance including revised Baseline data generation sought by SEAC.</li> <li>13-point compliance submitted online on 13-10-2020. Hard copy submitted at SPCB on 16-10-2020.</li> <li>Site visit by sub-committee of SEAC on 19-11-20.</li> <li>09-point Clarification sought by Secretary SEAC vide letter dt:17-12-2020.</li> <li>All necessary actions are being taken to comply the recommendations / clarifications sought by SEAC. Some of them are given below:-                             <ul style="list-style-type: none"> <li>a. Approval obtained for Baseline data generation (Group-I). Work order will be issued to a party through Call Quotation Notice basis.</li> <li>b. A Letter submitted at Sub-Collector, Talcher for grant of permission for use of public road about 2.5 Km for transportation of sand from riverbed to NH-149 on Dt:18.12.2020.</li> <li>c. A Letter Submitted at Engineer-in-Chief, Water resources dept., Bhubaneswar for getting advice of domain expert for embankment of Brahmani River all along mine leasehold area on Dt:18.12.2020 and 28.12.2020.</li> </ul> </li> </ul>	EC
					<ul style="list-style-type: none"> <li>Reply submitted to the observations of SEAC dated 28.12.2020 submitted on 07.01.2021.</li> <li>Proceedings of SEAC published on 25.01. 2021. The SEAC decided to take decision on the proposal after the proponent submit one season fresh baseline data for consideration of EC.</li> <li>Work order issued to Ecomen laboratories pvt ltd for baseline study Group I on 15.02.2021.</li> <li>Baseline data generation will be done from March to May 2021 completed on 20.05.21.</li> <li>Reply to ADS dated 27.01.2021 has been submitted to SEIAA Odisha on 06.07. 2021.Considered in SEAC meeting held on 23.08. 2021.As per observations/decision in the meeting- EC be given after the draft is approved by the Member. All usual conditions for sand mining be given."</li> <li>EC issued on 24.09.2021.</li> </ul>	FC

99

REVALIDATION CASES AS PER MINISTRY NOTIFICATION 06.04.2018

Sl.#	Name of the mine	Capacity (Mty)	Date of submission of Form-I through MoEF&CC Portal	Present Status
1	Chhendipada OCP	0.35	12/09/2018	<p>✓ EAC meeting held on 27-05-19.</p> <p>✓ As per MOM (uploaded on 08-06-19), Standard conditions, 9 to 10 nos. of conditions including giving public notice, Approval of Mining Plan Mine closure plan etc., as for all Re-Validation cases recommended.</p> <p>✓ ERO, BBSR was requested to provide Certified Compliance Report and the corresponding inspection held on 28.08.2019 and CCR received on 03.10.19.</p> <p>✓ Public Notice Published by SPCB in the New Indian Express Newspaper dt: 25-12-2019.</p> <p>✓ Report on comments from stakeholders vide public notice received by SPCB, it was mentioned no comments received from the stakeholders.</p> <p>✓ Letter has been written to the project proponent for expediting the compliance to EAC observations on 15.01.2021 and reminded through mail on 16.02.2021 communicating the MoEF&amp;CC notice on revalidation.</p> <p>✓ Note initiated by the project to withdraw the proposal on 18.02.2021 on the ground of following points:</p> <ol style="list-style-type: none"> <li>1. Chhendipada OCP started in 2003-04 and has produced 2218 MT Coal Production from the mine was discontinued Dec-2014 due to exhaustion of reserves and Notice of Discontinuance was issued on dated 1st Feb-2017.</li> <li>2. The M.L Area was acquired under Mining Lease (Mineral Concession Rules-1960) for mining operation. The lease deed was signed on 30th March 2002 and is valid for 20 years which means the lease expires on 30th March 2022.</li> <li>3. Renewal of present Mining Lease may need justification with coal reserves and Mining Plan.</li> <li>4. Also, the Mine has exceeded its EC capacity in 2007-08 and 2009-10.</li> <li>5. Post closure monitoring has been done and the reports are regularly submitted to statutory bodies.</li> </ol> <p>✓ Comment to the Note has been sent by GM (E&amp;F) on 26.02.2021 to P&amp;P through e-office.</p> <ol style="list-style-type: none"> <li>1. The mine lease area for which EC was granted was 76.30 Ha, while in actual mining &amp; allied activities was done online in 24.30 ha, so the final closure plan is required to be prepared for this ML area with reasons for the same.</li> <li>2. There is excess production beyond EC capacity, so when application will be submitted for expansion of the project it will be considered under violation category, accordingly, bank guarantee amount must be deposited for the Remediation &amp; Natural &amp; Community Resource Augmentation Plan as approved by EAC, as in the case of Jagannath OCP.</li> <li>3. Since the EC for the project was granted under the EIA Notification 1994, an application for revalidation of EC under the EIA notification 2006 is in process.</li> </ol> <p>✓ CMPDI RI-VII vide mail 23.03.2021 raised queries to the draft reply to EAC observations submitted by the project.</p> <ol style="list-style-type: none"> <li>1. Copy of approved Mine closure Plan is not attached as Annexure. Please provide the same.</li> <li>2. Pointwise compliance to the observations of ERO needs to be attached. Major Non complied/ partially complied points which need attention are as follows:</li> <li>3. Current Compliance status to the show cause notice given by Deputy Director of Mines for excess production during 2007-08 and 2009-10.</li> <li>4. Status of Final Mine Closure Plan.</li> <li>5. Current compliance status of ERO observation regarding Mine void management.</li> <li>6. Status of Wildlife management Plan and avifauna plan as mentioned in ERO "Other observation" section under point no. 6 &amp; 7, respectively.</li> </ol> <p>The mine has been closed.</p> <p>✓ EAC meeting held on 27-05-19.</p> <p>✓ As per MOM (uploaded on 08-06-19), Standard conditions, 9 to 10 nos. of conditions including giving public notice, Approval of Mining Plan Mine closure plan etc., as for all Re-Validation cases recommended.</p> <p>✓ Report on comments from stakeholders vide public notice by SPCB awaited.</p> <p>✓ Letter has been written to the project proponent for expediting the compliance to EAC observations on 15.01.2021 and reminded through mail on 16.02.2021 communicating the MoEF&amp;CC notice on revalidation.</p> <p>✓ Revalidated EC granted vide letter dt: 15-11-2020 from MoEF&amp;CC.</p> <p>✓ Revalidated EC letter granted on 27.05.2021 by MoEF&amp;CC.</p>
2	Basundhara(E)	0.60	01/10/2018	
3	Nandira UG	0.33	24/09/2018	
4	Natraj UG	0.64	24/09/2018	

100



# **PROJECT & PLANNING**



**COAL PROJECTS:** - Total Coal Mining Projects sanctioned till date in MCL are 51 (The rated Production Capacity of these sanctioned Projects was 362.78 MTY, with a sanctioned Capital outlay of Rs.41120,30 Crs. (including RCE). Out of total 51 Projects, 40 Projects are completed Projects, and 11 Projects are On-going Projects. The present Capacity along with Capital Outlay of 51 Projects is given as under:

**Completed Projects: - 40 Nos.**

Sl. No.	Name of the Project	PR Capacity (MTY)	Sanctioned Capital (Rs. Cr.)	Completion
<b>TALCHER COALFIELDS</b>				
1.	Ananta O/C	4.00#	338.44	Mar 2008
2.	Ananta O/C Expn. Ph-I	5.50#		
3.	Ananta O/C Expn. Ph-II	12.00#		
4.	Ananta OC Expansion Ph-III	15.00	467.94	Mar-2022
5.	Balanda O/C & RPR	1.00	33.20	Mar 1984
6.	Balaram O/C	8.00#	344.63	Mar 2000
7.	Bharatpur O/C	3.50#	158.97 (RCE)#	Mar 1991
8.	Bharatpur O/C Expn. Ph-I	5.00#	48.02#	Mar 1998
9.	Bharatpur O/C Expn. Ph-II	11.00#	95.87#	Mar 2007
10.	Bharatpur O/C Expn. Ph-III	20.00#	131.39#	Mar 2010
11.	Chhendipada O/C	0.35	19.75	Mar 2007
12.	Hingula-II O/C	2.00#	47.93	Mar 2002
13.	Hingula-II O/C Expn. Ph-I	4.00#	89.78	Mar 2009
14.	Hingula-II O/C Expn. Ph-II	8.00	35.67	Mar 2009
15.	Jagannath O/C / Jagannath Extn.	4.00#	66.71 / 4.71	Mar 1991
16.	Jagannath O/C Expn. Ph-II	6.00#	4.95	Mar 2008
17.	Jagannath Re-organisation OC	6.00	437.011	Oct 2020
18.	Lingaraj O/C	5.00#	229.84	Mar 1998
19.	Lingaraj O/C Expn. Ph-I	10.00#	98.89	Mar 2007
20.	Lingaraj O/C Expn. Ph-II	13.00#	2.18	Mar 2008
21.	Lingaraj O/C Expn. Ph-III	16.00	306.18	Mar 2014
22.	Nandira U/G (Augmentation)	0.33	17.96	Mar 1995
<b>Sub Total (Incl capacity exhausted mines)</b>		<b>46.68</b>	<b>2545.77</b>	
<b>IB VALLEY COALFIELDS</b>				
23.	Basundhara (E) O/C	0.60	19.70	Mar 1998
24.	Basundhara (West) O/C	2.40#	68.74 (RCE)	Mar 2007
25.	Basundhara (West) Expn. Ph-I	7.00	46.52	Mar 2011
26.	Belpahar O/C	2.00#	246.93	Mar 2015
27.	Belpahar O/C Expn. Ph-I	3.50#		
28.	Belpahar O/C Expn. Ph-II	8.00#		
29.	Kulda OCP	10.00	487.06	Feb-2020
30.	Lajkura O/C/ LajkuraExtn.	1.00#	38.98 (RCE) /3.22	Mar 1991
31.	Lajkura O/C Expn. Ph-I	2.50	194.99	Mar 2013
32.	Lakhanpur O/C	5.00#	215.02	Mar 2000
33.	Lakhanpur O/C Expn. Ph-I	10.00#	98.74	Mar 2010
34.	Lakhanpur O/C Expn. Ph-II	15.00#	116.54	Mar 2011
35.	Lilari O/C / Lilari Extn.	0.80#	19.78 / 0.63	Mar 1992
36.	Samaleswari O/C	3.00#	636.24	Mar 2013
37.	Samaleswari O/C Expn. Ph-I	4.00#		
38.	Samaleswari O/C Expn. Ph-II	5.00#		
39.	Samaleswari O/C Expn. Ph-III	7.00#		
40.	Samaleswari O/C Expn. Ph-IV.	12.00		
<b>Sub Total (Incl. capacity exhausted mines)</b>		<b>32.10</b>	<b>2193.09</b>	
<b>TOTAL (Completed Projects)</b>		<b>78.78</b>	<b>4738.861</b>	

(#) Capacity &/or Capital of the mines excluded after approval of Extension/expansion, Re-organisation / Dove-tailed Project Reports.


101



**On-Going Projects: -11 Nos.**

Sl.No	Name of the Project	PR Cap (MTY)	Sanctioned Capital (Rs. Crores)	Date of PR Approval
<b>TALCHER COALFIELD</b>				
1	Balaram Expansion OCP	15.00	3504.21	04.08.2020
2	Bhubaneswari Expansion OCP	50.00	6321.73	26.03.2024
3	Gopalji-Kaniha OCP	30.00	6107.87	25.04.2022
4	RPR of Hingula-II OC Expansion Ph-III	15.00# (7 incr.)	2264.68	07.11.2022
5	Bharatpur Re-organisation OC	20.00	2838.87	12.11.2018
6	Subhadra OCP	25.00	1693.81	19.04.2023
7	Balabhadra OCP	10.00	978.44	19.04.2023
	<b>Sub total</b>	<b>157.00</b>	<b>23709.61</b>	
<b>IB VALLEY COALFIELD</b>				
8	Basundhara (West) Extn.	7.00	620.42	07.05.2014
9	Siarmal OCP	50.00	5194.95	02.02.2021
10	Integrated Lakhanpur-Belpahar-Lilari OCP	30.00	2434.75	22.05.2018
11	Integrated Kulda-Garjanbahal Expansion OCP	40.00	4421.71	19.04.2023
	<b>Sub total</b>	<b>127.00</b>	<b>12671.83</b>	
	<b>TOTAL (Ongoing projects)</b>	<b>284.00</b>	<b>36381.44</b>	
	<b>GRAND TOTAL (Including capacity of exhausted mines)</b>	<b>362.78</b>	<b>41120.30</b>	

102



**SYSTEM**



## Monthly Status Report on Computerization in MCL NOV -2024

Sl. No.	Project	Status & Key Activities
1	ERP Implementation	All seven SAP ERP modules (MM, PM, PP, PS, FICO, SD, HCM) are operational.
1.1	Material Management (MM)	PR, PO, material receipt, issue, transfer, scrap sale, and tender status tracking. For creation of PO of hired vehicle, Vehicle No is Made Mandatory.
1.2	Plant Maintenance (PM)	Breakdown notifications, maintenance orders, MIS reports.
1.3	Production Planning (PP)	Process orders, production data, explosive issue, yellow book forms, hindrance register, OMS report, rainfall data.
1.4	Human Capital Management (HCM)	Attendance, HR processes, salary payments, tax declarations, pay slips, VV-statement, PRP processing, Standard Leave Application has been introduced in ESS portal. Online of ACR of N-Exe implemented. Quarter Management incorporated. Laptop Advances through ESS/MSS
1.5	Project System (PS)	Project monitoring, capital expenditure, land records, compensation roll, QTR report testing.
1.6	Finance & Controlling (FICO)	Payments, receipts, BG management, treasury, account closing, trial balance, fund management, cost sheet reconciliation.
1.7	Sales & Distribution (SD)	<ol style="list-style-type: none"> <li>1. Return Sales Order mechanism for correction of wrong invoices</li> <li>2. TP cancellation &amp; Reversal Indicator for Sales Order Auto-Expiry</li> <li>3. Different fields modification in Billing report i.e. Contract no, RR no, RR date, Grade, Size.</li> </ol>
2	Hospital Information Management System (HIMS)	Operational at Central Hospital, managing patient registration, OPD/IPD, pharmacy, pathology, billing, telemedicine, EMR, insurance, PACS.
3	Website Hosting & Maintenance	Operational since 09.10.2021, SSL secured, Web Application Security Compliance certified, Holiday Home Portal & Vigilance department inspection Portal developed. Portal for requirement of Medical consultant and Medical specialist.
4	MCL Intranet Portal	Launched for internal circulars, training provided.
5	Tender Portal (< 2 Lakhs)	Developed for tender details and document management.
6	Productivity Improvement Scheme	Running in opencast mines; Developed in ERP and Implemented
7	eOffice Implementation	Upgraded to e-file 7.3.9, functional since 01.07.2017, user support provided.
8	Apps	Developed for CSR, bill tracking, tender info, mine safety, CPRMSE, and equipment monitoring.

9	<b>Electronic Capital Fund Management</b>	Tracking capital fund allocation, updated as needed since July 2017. Presently under development for migration to SAP.
10	<b>Cyber Security</b>	Installed Trinatra End point security monitoring system by CDOF in 25 PCs as a proof of concept. Offline Cyber security awareness session was conducted at MTI Burla, MEETI Talcher and BTI Belpahar on 06.11.2024. VA-PT audit conducted by STQC, audit report submitted by STQC, necessary changes are being made into the system to mitigate the audit points observed in the report, Go ahead is awaited.
11	<b>GeM Portal</b>	100% goods procurement, CAMC for services adapted, SAP integration is completed.
12	<b>Bill Tracking System in SAP/ERP</b>	Reports developed and implemented.

104

**WASHERY**



**INTERMEDIATE TIMELINE OF IB VALLEY COAL WASHERY AT LAKHANPUR AREA, MCL (As on 30.11.2024)**

Non-Coking Coal Washery of MCL on Build-Operate-Maintain (BOM) concept [Capacity - 10.0 Mtpa]		
Sl. No.	Milestones	Intermediate Timeline
1	Customisation of bid document by CMPDI/MCL.	Completed (21.05.2015)
2	Approval of Bid document	Completed (29.05.2015)
3	Floating of Tender	Completed (29.05.2015)
4	Opening of Tender	Completed (02.09.2015)
5	Evaluation of Tender by CMPDI	Completed (04.07.2016)
6	Finalisation of Lowest Bidder and its approval from MCL Board.	Completed (27.08.2016)
7	Issuance of Letter of Intimation (Lol) to Lowest bidder.	Completed (12.09.2016)
8	FC, if needed	Not Required
9	Acquisition & possession/ diversion of land if needed	Not Required
10	Environment Clearance	Granted on 30.03.2017
11	Issuance of LoA	Completed (14.03.2018)
12	Signing of Agreement	Signed on 15.10.2018
13	Consent to Operate	Granted on 03.05.2023
14	Construction & commissioning	<b>*Nov'18 - May'24</b>
14(i)	Test run of washery	Completed (10.05.2023)
14(ii)	Start-up	Completed (11.09.2023)
14(iii)	Pre Trial run	Completed (25.09.2023)
14(iv)	Trial Run	Completed (30.11.2023)
14(v)	Performance Guarantee Test	Completed
14 (vi)	Handing over & Taking over of plant upto TR-28 & TR-28A	Completed (10.04.2024)
14(vii)	Commercial Operation	Started on 15.04.2024

**\* Construction of washery is under progress (99% completed upto 30.11.2024 as per MCN)**

i. The 10th provisional extension of time has been granted to M/S GCMPL from 03.01.2024 to 31.05.2024 for completing the work of setting up of Ib-valley washery at lakhanpur area vide letter no. MCL/LKPA/PO/BOCM/2024/655 dated 02.03.2024.

ii. Vide letter dtd. 30.04.2024 M/S GCMPL has once again requested EIC, Ib-valley coal washery to extend the completion time period for construction works of BC 601A, 602A & 601B, 602B conveyor from TR 28 & TR 28A to washed coal SILO, which is under process.

iii. The 11th provisional extension of time has been granted to M/S GCMPL from 01.06.2024 to 31.03.2025 for completing the work of setting up of IB Valley Coal Washery ( 10 MTPA) at lakhanpur Area as per clause no 4(A).15 of Contract Agreement within the stipulated time.]



**CIVIL**



Area	Sl. no.	Head	Name of work	Name of agency	W.O./Agreement No. & Dt.	Award Value/ DE Value/ RE Value (In Lakhs)	Dt. Of commencem ent.	Dt. Of completion	Time extension (if any)	Financial Progress						Physical Progress (In %age)	Financial Progress (In %age)	Remarks/ Status/ Remarks
										10	11 = (6-10) Spillover/ commitment in FY 23-24	12	13	14 = (12+13) Total payment made in FY 23-24	15 = (10+14) Total payment bill date			
	1	2	3	4	5	6	7	8	9	10	11 = (6-10) Spillover/ commitment in FY 23-24	12	13	14 = (12+13) Total payment made in FY 23-24	15 = (10+14) Total payment bill date	16	17	18
HIN	1	RB	Const of 67 Nos "A" type, 91 Nos "B" type & 42 Nos "C" type Qtrs. For Hingula OCP at Hingula Area	Solux Galilab Pvt.Ltd.	MCL/Samb/Civil/e- Tender/11-12/681, dt:01.07.11	1664.7	08-08-2011	07-08-2013	30.11.2017	636.79	383.21	0.00	0.00	0.00	636.79	100.00%		RE approved /bill processed
HIN	2	RB	Providing and fixing stainless steel wire mesh with aluminum frame in door and window shutter of A,B,C and D type quarters at balaram township of balaram OCP	Amrita Construction and suppliers	MCL/Samb/Civil/e- tender/AOC/22-23/942 dt:01.02.2023	392.70	08.02.2023	07.11.2023		0	0	30.16	0	30.16	30.16	40%	10%	
IBV	3	RB	Construction of 7 nos A type & 42 nos B type qtrs at SOCP of IBVA.	SILK Construction Pvt. Ltd.	MCL/Samb/Civil/e- tender/AOC/17-18/250 Dt. 19.05.2017.	612.35	13.09.17	06.03.19	PTE granted upto 30.08.2022	288.85	323.50	0.00	0.00	0.00	288.85	54.00%	47.17%	Notice for termination issued.
LIN	4	RB	Construction of Sewage Treatment Plant of 500 MLD at Lingaraj Township of Lingaraj OCP, Lingaraj Area	ENHANCE ECOTECH SOLUTION PVT LTD	GM(LA)/SO@/AGT/2021/09 dt:24.06.2021	247.01	25.06.2021	21.12.2021	WIP 4TH PTE granted upto 31.01.23	235.58	19.93	0.00	0.00	0.00	235.58	100.00%	95.37%	Work Completed. RE approved.
LKP	5	RB	Construction of balance work of 114 nos. B type, 2 nos. C type and 1 no. D type quarters at Belpahar Integrated Township of Lakhnappur Area	Varsha Construction	MCL/Samb/Civil/e- Tender/AOC/20-21/1522 dt:09.10.2020	1350.92	11.11.20	05.03.22	6th PTE upto 04.02.23 granted	975.94	374.98	0.00	0.00	0.00	975.94	100%	72%	Work Completed & RE Approved & Bill processed.
LKP	6	RB	Construction of 6 nos. D type quarters & 18 nos. C type quarters including development works at Belpahar Integrated Township of Lakhnappur Area	BBB AND LBP JOINT VENTURE	MCL/Samb/Civil/e- Tender/AOC/20-21/1110 dt:22.09.2020	722.83	10.12.20	09.12.21	4th PTE upto 02.06.22 granted	645.96	76.97	41.48	0.00	41.48	687.44	100.00	95%	Work completed & RE approved & Final bill paid
LKP	7	RB	Construction of synthetic tennis court near Triveni at Lakhnappur Area	Yashraj Parashar	MCL/GM/MPA/SOC/NO/21-22/85/2635/1059 dt:26.01.2022	24.52	01.04.22	30.07.22	1st PTE granted upto 30.11.22	0.00	24.52	0.00	0.00	0.00	0.00	100%	0%	Work completed RE under process
LKP	8	RB	Construction of 48 bedded MT Hostel along with development work at BIT of LKPA	Imperial Construction & Earth mover private Limited	MCL/Samb/Civil/e- Tender/AOC/21-22/1482 dt:30.03.2022	869.95	17.11.22	17.05.24		336.21	533.14	8.05	0.00	8.05	344.26	80%	40%	Work in progress
LKP	9	RB	Appointment of consultant for preparation of Detailed Project Report including preparation of all required architectural and engineering drawings and detailed estimate for the work of construction of quarters along with development works at Lakhnappur Area of MCL	Meinhardt Singapore Pte.ltd.	MCL/Samb/Civil/e- tender/AOC/22-23/72 dt:22.04.2022	88.50				1.32	87.18	0.00	0.00	0.00	1.32	40%	1%	Agreement executed on 22.06.2022. Work in progress
LKP	10	RB	Appointment of consultant for preparation of Detailed Project Report including preparation of all required architectural and engineering drawings and detailed estimate for the work of construction of VIP Guest House along with development work including supervision and quality control at LKPA/IB	S.Kumar & Associates	MCL/Samb/Civil/AOC/22-23/405 dt:26.07.2022	24.90				0.00	24.90	0.00	0.00	0.00	0.00	30%	0%	Agreement executed on 24.08.2022. Work in progress
LKP	11	RB	Development work of 114 B type, 2 C type & 1 D type Qtrs at BIT of Lakhnappur Area	Imperial Construction & Earth mover private Limited	MCL/Samb/Civil/AOC/22-23/814 dt:20.12.2022	393.34				147.51	245.83	0.00	38.65	38.65	186.16	98%	47%	Work in progress
TAL	12	RB	Construction of domestic effluent treatment plant (STP) at Nandira Colliery, Talcher Area.	Red Circle Industries	MCL/GM(TA)/SO(C)/e-tender/AOW/21-22/16 Dtd 23.08.2021	280.38	01.11.2021	29.04.2022	17.03.2023	33.17	247.21	16.82	17.12	17.12	50.29	45.00%	17.85%	Work in progress

BG	13	R8	Const of 48 units family hostel for management trainees.	Ist Engineering Pvt.Ltd.	MCL/Samb/ civil/e-tend e/14-15/2055 dt.06.03.2014	717.69	07.09.2014	06.09.2016	28.03.2018	783.82	0.00	0.00	783.82	100.00%	Work completed RE and FFE is to be processed.				
BG	14	R8	Construction of 928 nos (G+8) quarters at Basundhara-gadpanhal Area.	Corrogan & Shomuk Joint Venture	MCL/Samb/Civil/e-Tender/AOC/17-18/1558 dtd 04.01.18	13027.81	13.03.2018	12.09.2020	31.10.2022	5793.1	7234.71	3979.32	95.00	4074.32	11228.00	90.00%	Work in progress.		
ORIENT	15	R8	Development work within premises of newly constructed 48 units of Family Hostel at Orient Area.	M/s Hindra Rail	MCL/GM/04/SO/Q/NWD/21-22/22/28/649 dtd.27.10.2022	49.90	10.03.2022	09.09.2022	3d provisional time extn upto 15.03.2023	14.30	35.60	0.00	0.00	14.30	95.00%	90.00%	Work in Progress		
NSCH TAL	16	R8	Laying of new Sewer line for NSCH Colony, Talcher.	MGS Chemicals PVT.Ltd.	MCL/Samb/Civil/e-Tender/AOC/20-21/198 dt.04.05.2020	79.95	08.09.2020	05.05.2021	5th Provisional time extension granted upto 31.07.2022	23.20	56.65	0.00	0.00	0.00	23.20	100.00%	29.05%	Work Completed RE to be processed.	
CWSTAL	17	R8	Construction of 60 nos type qtrs (36 Jnk(G+3) A type, 28 unit (G+3) B type and 5 unit (G+3) C type) at CWSTAL, Talcher.	Mahasweta Construction Pvt. Ltd.	17-18/226, Dt:15/05/2017	802.00	16.05.17	06.11.18	30.04.2023	489.59	312.00	76.79	0.00	36.68	528.27	93.00%	85.00%	Bill is under scrutiny for payment.	
CWSTAL	18	R8	Development works for 60 Nos type quarters 36 unit (G+3) A type, 28 units (G+3) B type and 06 units (G+3) C type and construction of concrete drain at different places at CWSTAL colony, Talcher (2nd Re-tender)	M/S Pradhan Construction	21-22/909 Dt:27.9.2021	86.02	28.09.2021	24.02.2022	28.02.2023	16.91	69.11	16.91	0.00	0.00	16.91	80.00%	20.00%	Work in progress	
JAG	19	R8	Construction of 36 Nos. "C" type and 06 Nos. "B" type Quarters at CGM's Complex, Jagannath Area.	Tru Saha	MCL/SAMB/Civil/e-Tender/11-12/1855 Dt. 16.12.2011	476.59	24.01.2012	22.01.2014	15.04.2017	418.52	39.56	0.00	0.00	0.00	418.52	100.00%	91.00%	RE approved.	
JAG	20	R8	Construction of additional bed room with residential office at GIM Burligow, Jagannath Area	Husheesh Sahoo	24.31, Dtd. 26.04.2023	14.63	07.06.2023	04.09.2023		14.63			8.00	8.00	8.00	75%	55%	Work in Progress	
JAG	21	R8	Construction of 72 Unit 'B' type Quarters at Ananta Vihar Colony, Jagannath	APK Construction Joint Venture	110 Dated 13.04.2012 & Agreement No. 12 Dated 28.07.2012	655.11	29.07.2012	19.01.2014	completed	675.70	0.00	0.00	0.00	0.00	675.70	100.00%		Work completed & RE approved but the matter is Subject	
BHP	22	R8	Construction of community hall with 02 rooms and Kitchen shed at N.S. Nagar colony of BOOP Bharpur Area	Sandeep Kumar	MCL/GM (BA)/SO/Q/AOW/22-23/1122 Dt.10.03.2023	39.97	04-04-2023	01-08-2023		0	0	0	0	0	0	0	100%	0%	Work completed
BHP	23	R8	Provide basic infrastructure facilities (for Civil Works) at the self-relocations site for 27 Nos. of PDRs of village KHAKURA & TILERASI on their jointly purchased land(Re-tender)	Dilraj Pradhan S/S Soubhagya	MCL/GM (BA)/SO/Q/AOW/23-24/222 Dt.18.07.2023	313.88	07.11.2023	06.11.2024		0	0	0	0	0	0	0	30%	0	Work in progress
BHP	24	R8	Construction of a two storied office building in the campus of GIM Office under Bharpur Area.	Chandra Nanda	39.403,04.2023	109.42	01-01-2024	29-05-2024		0	0	0	28.27	28.27	28.27	35%	25.84%	Work in progress	
BHP	25	R8	Construction of 48 bedded MT hostel at Bharpur Area of MCL	A P Construction	MCL/Samb/Civil/e-Tender/AOC/22-23/1211 Dt. 18.03.2023	984	03.05.2023	23.10.2024		0	0	0	91.86	91.86	91.86	18%	9.34%	Work in progress, DE approved.	
HQ	26	R8	Construction of 48 units 'B' type qtrs. at Anand Vihar, MCL HQ.	Corrogan India Pvt. Ltd.	GMC/Samb/AGT/14-15/47 dtd. 27.11.2014	578.59/613.42	25.03.15	24.09.16	30.09.18/30.04.19 /30.08.19/30.06.20/01.03.21/31.05.21/30.06.21/31.07.21	553.70	59.72	0.00	0.00	0.00	553.70	100%	90.26%	Work completed, RE approved. Final bill processed.	
HQ	27	R8	Construction of 48 units MT Hostel at Jagrud Vihar, MCL HQ.	Sri Sushil Kumar	MCL/Samb/Civil/e-Tender/14-15/1506 dtd. 24.11.2014	750.07/819.23	2.05.15	27.02.17		750.79	68.44	0.00	0.00	0.00	750.79	100%	91.65%	Work completed, RE approved, final bill pending as contractor demobilized and dept. asked for legal heir & Succession certificate	
			Total of R8			2283.77				12835.59	9528.18	0.00	187.04	187.04	13022.63				
HIN	1	N8B	Construction of 10 Nos class room for KG wing of DAV public school, HA MCL	NILAMANAI SATPATRAY	AGT/2021-22/08 Dt.04-08-2021	99.84	08.05.2021	04.04.2022	20.07.2022	16.27	77.57	0.00	0.00	0.00	55.53	100.00%	0.00%	Work completed	
HIN	2	N8B	Development of front area & entry of GIM Office campus of Hingula Area	Kishor Chandra Satapatray	AGT/2021-22/16 Dt.19.02.2022	62.45	20.02.2022	19.06.22	15.07.2022	0.00	62.45	0.00	43.96	43.96	43.96	100.00%	100.00%	Work completed	

900

107

HIN	3	NRB	Extension of 08 rooms and 1 hall at DAV school, MCL under Hingula Area.	SANJAY KUMAR	GM/SAWB/AGT/20-21/14 dated 17-07-2020	RE	111.03 118.84	18-07-2020	17-08-2021	85.81	33.03	0.00	0	0	0	85.81	100%	100.00%	Final Bill paid
HIN	4	NRB	Extension of 08 rooms and 1 hall at DAV school, MCL under Hingula Area. <td>MILAMANAI SAIPATHY</td> <td>AGT/23-24/29, Dt.15.09.2023</td> <td>86.78</td> <td>16/09/2023</td> <td>13/07/2024</td> <td></td> <td></td> <td></td> <td></td> <td></td> <td></td> <td></td> <td></td> <td>15%</td> <td>Work in progress</td>	MILAMANAI SAIPATHY	AGT/23-24/29, Dt.15.09.2023	86.78	16/09/2023	13/07/2024									15%	Work in progress	
HIN	5	NRB	Renovation of GM Office Building Hingula Area. <td>MILAMANAI SAIPATHY</td> <td>AGT/23-24/30, Dt.16.09.2023</td> <td>110.27</td> <td>17/09/2023</td> <td>15/01/2024</td> <td></td> <td></td> <td></td> <td></td> <td></td> <td></td> <td></td> <td></td> <td>10%</td> <td>Work in progress</td>	MILAMANAI SAIPATHY	AGT/23-24/30, Dt.16.09.2023	110.27	17/09/2023	15/01/2024									10%	Work in progress	
HIN	6	NRB	Construction of compound wall and parking area by the side of DAV public school, Under HA <td>Kishor Chandra Satapathy</td> <td>AGT/2021-22/09, Dt.10.02.2022</td> <td>101.40</td> <td>15.03.2022</td> <td>11.08.2022</td> <td>12.01.23</td> <td>0.00</td> <td>101.40</td> <td>0.00</td> <td>0.00</td> <td>101.40</td> <td>100.00%</td> <td>100.00%</td> <td>100.00%</td> <td>Work completed</td>	Kishor Chandra Satapathy	AGT/2021-22/09, Dt.10.02.2022	101.40	15.03.2022	11.08.2022	12.01.23	0.00	101.40	0.00	0.00	101.40	100.00%	100.00%	100.00%	Work completed	
LKP	7	NRB	Construction of boundary wall of stadium at BIT of Lakhampur Area (1st re-tender)	Srinibas Pradhan	MCL/GM/WR/SOC/RWO/ZI-22/07/2638/1098 dt:11.02.2022	131.34	26.03.22	22.09.22		110.31	21.03	18.26	0.00	18.26	128.57	100%	98%	Work Completed & RE approved & F.B. under process	
LKP	8	NRB	Renovation and development of community complex at Bepahar Integrated Township of Lakhampur Area. <td>M/s. Vikash Kumar Singh</td> <td>MCL/Samb/Civil/e-tender/AOC/22-23/1192 dt:14.03.2023</td> <td>355.46</td> <td>01.06.23</td> <td>27.11.23</td> <td></td> <td>78.09</td> <td>277.37</td> <td>0.00</td> <td>95.77</td> <td>95.77</td> <td>174.86</td> <td>84%</td> <td>49%</td> <td>Work in progress</td>	M/s. Vikash Kumar Singh	MCL/Samb/Civil/e-tender/AOC/22-23/1192 dt:14.03.2023	355.46	01.06.23	27.11.23		78.09	277.37	0.00	95.77	95.77	174.86	84%	49%	Work in progress	
LKP	9	NRB	Construction of approach road from newly constructed 48 A type Quarters to Golf Course at BIT of Lakhampur Area <td>Nath Jee Enterprises</td> <td>MCL/GM/WR/SOC/RWO/Z3-24/04/2859/810 dt:10.11.2023</td> <td>99.74</td> <td>25.01.24</td> <td></td> <td></td> <td>0.00</td> <td>99.74</td> <td>32.07</td> <td>0.00</td> <td>32.07</td> <td>32.07</td> <td>50%</td> <td>32%</td> <td>Work in progress</td>	Nath Jee Enterprises	MCL/GM/WR/SOC/RWO/Z3-24/04/2859/810 dt:10.11.2023	99.74	25.01.24			0.00	99.74	32.07	0.00	32.07	32.07	50%	32%	Work in progress	
LKP	10	NRB	Face upfitting of Triveni Guest House at BIT of Lakhampur Area <td>M/S. Saras Goyal</td> <td>MCL/GM/WR/SOC/RWO/Z3-24/10/12876/976 dt:30.12.2023</td> <td>316.92</td> <td>25.01.24</td> <td>24.10.24</td> <td></td> <td>0.00</td> <td>316.92</td> <td>0.00</td> <td>0.00</td> <td>0.00</td> <td>0.00</td> <td>20%</td> <td>0%</td> <td>Work in progress</td>	M/S. Saras Goyal	MCL/GM/WR/SOC/RWO/Z3-24/10/12876/976 dt:30.12.2023	316.92	25.01.24	24.10.24		0.00	316.92	0.00	0.00	0.00	0.00	20%	0%	Work in progress	
LKP	11	NRB	Appointment of consultant for preparation of detailed project report including all required architectural and engineering drawings and detailed estimate for the work construction of sports complex along with development works including supervision and quality control at Lakhampur Area, IB-cofields <td>GROVEVER INFRA PRIVATE LIMITED</td> <td>MCL/Samb/Civil/e-tender/AOC/22-23/298 dt:27.06.2022</td> <td>61.52</td> <td></td> <td></td> <td></td> <td>0.00</td> <td>61.52</td> <td>7.22</td> <td>0.00</td> <td>7.22</td> <td>7.22</td> <td>30%</td> <td>12%</td> <td>Agreement executed on 21.07.2022. Work in progress.</td>	GROVEVER INFRA PRIVATE LIMITED	MCL/Samb/Civil/e-tender/AOC/22-23/298 dt:27.06.2022	61.52				0.00	61.52	7.22	0.00	7.22	7.22	30%	12%	Agreement executed on 21.07.2022. Work in progress.	
TAL	12	NRB	Construction of GYM near play ground at Nandira Colliery of Talcher Area. <td>Pratap Kumar Pradhan</td> <td>MCL/GM(TA)/SO(C)/e-tender/AOW/22-23/47/Dtd 13.12.2022</td> <td>12.20</td> <td>14.12.2022</td> <td>26.02.2023</td> <td>N.A.</td> <td>0.00</td> <td>12.20</td> <td>0.00</td> <td>0.00</td> <td>0.00</td> <td>0.00</td> <td>100%</td> <td>0%</td> <td>Work completed and RE under process.</td>	Pratap Kumar Pradhan	MCL/GM(TA)/SO(C)/e-tender/AOW/22-23/47/Dtd 13.12.2022	12.20	14.12.2022	26.02.2023	N.A.	0.00	12.20	0.00	0.00	0.00	0.00	100%	0%	Work completed and RE under process.	
TAL	13	NRB	Construction of 02 no. of Rain Water Harvesting system at service buildings of Talcher Area. <td>Swagat Biswal</td> <td>MCL/GM(TA)/SO(C)/e-tender/AOW/22-23/56/Dtd 27.01.2023</td> <td>4.26</td> <td>28.01.2023</td> <td>28.03.2023</td> <td>N.A.</td> <td>0.00</td> <td>4.26</td> <td>4.14</td> <td>0.00</td> <td>4.14</td> <td>4.14</td> <td>100%</td> <td>100%</td> <td>Work completed and final bill paid.</td>	Swagat Biswal	MCL/GM(TA)/SO(C)/e-tender/AOW/22-23/56/Dtd 27.01.2023	4.26	28.01.2023	28.03.2023	N.A.	0.00	4.26	4.14	0.00	4.14	4.14	100%	100%	Work completed and final bill paid.	
TAL	14	NRB	Construction of a record room for Finance dept. at GM Office, Talcher Area. <td>Barundeeb Sahoo</td> <td>MCL/GM(TA)/SO(C)/e-tender/AOW/22-23/46/Dtd 25.11.2022</td> <td>11.92</td> <td>24.12.2022</td> <td>08.03.2023</td> <td>N.A.</td> <td>0.00</td> <td>11.92</td> <td>0.00</td> <td>0.00</td> <td>0.00</td> <td>0.00</td> <td>100%</td> <td>0%</td> <td>Work completed and RE under process.</td>	Barundeeb Sahoo	MCL/GM(TA)/SO(C)/e-tender/AOW/22-23/46/Dtd 25.11.2022	11.92	24.12.2022	08.03.2023	N.A.	0.00	11.92	0.00	0.00	0.00	0.00	100%	0%	Work completed and RE under process.	
BG	15	NRB	Construction of 50 Bedded Hospital at Basundhara Area. <td>CPWD</td> <td>MCL/Samb/Civil/13-14/2131 dtd 15.03.2014</td> <td>5342.15</td> <td>16.12.2014</td> <td>15.06.16</td> <td></td> <td>3560.00</td> <td></td> <td>0.00</td> <td>0.00</td> <td>0.00</td> <td>3560.00</td> <td>100.00%</td> <td></td> <td>Civil work completed. Procurement of furniture &amp; equipment under progress by CPWD.</td>	CPWD	MCL/Samb/Civil/13-14/2131 dtd 15.03.2014	5342.15	16.12.2014	15.06.16		3560.00		0.00	0.00	0.00	3560.00	100.00%		Civil work completed. Procurement of furniture & equipment under progress by CPWD.	
BG	16	NRB	Construction of Workers Hostel (80 Bedded) under Garjanbahal-Sarmal OCPs of Sarmal Area. <td>Swathi Construction</td> <td>MCL/Samb/Civil/e-tender/AOW/16-17/448 dtd.21.05.2016</td> <td>332.36</td> <td>14.12.2016</td> <td>08.03.2018</td> <td></td> <td>45.01</td> <td></td> <td>0.00</td> <td>0.00</td> <td>0.00</td> <td>45.01</td> <td>22.00%</td> <td></td> <td>Work completed. FTE is to be processed.</td>	Swathi Construction	MCL/Samb/Civil/e-tender/AOW/16-17/448 dtd.21.05.2016	332.36	14.12.2016	08.03.2018		45.01		0.00	0.00	0.00	45.01	22.00%		Work completed. FTE is to be processed.	
BG	17	NRB	Construction of 29 different Infrastructures inside the HEMM & Doser section of Garjanbahal OCP under Basundhara Area. <td>R F Construction</td> <td>MCL/Samb/Civil/e-tender/AOC/22-23/28 dtd: 07/04/2022</td> <td>1491.62</td> <td>26.04.2022</td> <td>28.10.2023</td> <td></td> <td>0.00</td> <td></td> <td>101.93</td> <td>69.78</td> <td>171.71</td> <td>171.71</td> <td>20.00%</td> <td></td> <td>Work in progress</td>	R F Construction	MCL/Samb/Civil/e-tender/AOC/22-23/28 dtd: 07/04/2022	1491.62	26.04.2022	28.10.2023		0.00		101.93	69.78	171.71	171.71	20.00%		Work in progress	
BG	18	NRB	Construction of E&M workshop for Garjanbahal OCP under Basundhara Area. <td>Isar Engineering Pvt.Ltd.</td> <td>MCL/Samb/Civil/e-tender/AOW/18-19/503 dtd.23.07.2018</td> <td>238.19</td> <td>09.10.2018</td> <td>08.10.2019</td> <td>30.04.2023</td> <td>161.45</td> <td>76.74</td> <td>33.21</td> <td>0.00</td> <td>33.21</td> <td>194.66</td> <td>95.00%</td> <td></td> <td>Work in progress.</td>	Isar Engineering Pvt.Ltd.	MCL/Samb/Civil/e-tender/AOW/18-19/503 dtd.23.07.2018	238.19	09.10.2018	08.10.2019	30.04.2023	161.45	76.74	33.21	0.00	33.21	194.66	95.00%		Work in progress.	
BG	17	NRB	Construction of HEMMA workshop for Garjanbahal OCP under Basundhara Area. <td>Isar Engineering Pvt.Ltd.</td> <td>MCL/Samb/Civil/e-tender/AOW/18-19/504 dtd.23.07.2018</td> <td>620.76</td> <td>09.10.2018</td> <td>31.10.2022</td> <td>31.10.2022</td> <td>529.24</td> <td>91.52</td> <td>0.00</td> <td>0.00</td> <td>0.00</td> <td>616.64</td> <td>100.00%</td> <td></td> <td>Work completed. FTE is to be processed.</td>	Isar Engineering Pvt.Ltd.	MCL/Samb/Civil/e-tender/AOW/18-19/504 dtd.23.07.2018	620.76	09.10.2018	31.10.2022	31.10.2022	529.24	91.52	0.00	0.00	0.00	616.64	100.00%		Work completed. FTE is to be processed.	
BG	18	NRB	Development of community place at Basundhara Area <td>M/S.AKM-AC (PVT)</td> <td>MCL/SAMB/CVIL/E-Tender/AOC/20-21/2224 dt:21.07.2021</td> <td>308.93</td> <td>03.03.2021</td> <td>31.01.2022</td> <td></td> <td>87.71</td> <td>221.22</td> <td>165.56</td> <td>0.00</td> <td>165.56</td> <td>253.27</td> <td>100.00%</td> <td></td> <td>Work Completed. RE &amp; FTE has been processed.</td>	M/S.AKM-AC (PVT)	MCL/SAMB/CVIL/E-Tender/AOC/20-21/2224 dt:21.07.2021	308.93	03.03.2021	31.01.2022		87.71	221.22	165.56	0.00	165.56	253.27	100.00%		Work Completed. RE & FTE has been processed.	
BG	20	NRB	Construction of Hall road at Kuldia OCP at Basundhara Area <td>Rajkshor Singh</td> <td>MCL/Samb/Civil/e-tender/AOC/20-21/2224 Dated:08.02.2021</td> <td>559.05</td> <td>21.04.2021</td> <td>04.07.2021</td> <td></td> <td>279.24</td> <td>279.81</td> <td>0.00</td> <td>0.00</td> <td>0.00</td> <td>488.01</td> <td>100.00%</td> <td></td> <td>Construction work completed</td>	Rajkshor Singh	MCL/Samb/Civil/e-tender/AOC/20-21/2224 Dated:08.02.2021	559.05	21.04.2021	04.07.2021		279.24	279.81	0.00	0.00	0.00	488.01	100.00%		Construction work completed	

108

994

BG	21	NRB	Renovation and widening of light vehicle road from check gate to bridge over Basundhara river of Basundhara Area	Srinibash Pathan	MCL/GM/BA/Civil/LOA/20-21/-127/1410 DT:12.03.2021	90.84	17/04/2021	16.07.2021	69.97	20.87	0.00	0.00	0.00	69.97	100.00%	RE approved. Final bill is to be paid	
BG	22	NRB	Construction of concrete road from excavation workshop to Lalina Chowk and mine access track at KCCP, Basundhara Area	Rajkeshor Singh	MCL/Sambh/Civil-Tender/AOW/21-22/1531 dtd:13.01.2022	965.80	24.01.2022	29.01.2023	80.95	884.85	920.00	0.00	920.00	920.00	100.00%	Work completed	
BG	23	NRB	Construction of haul roads for movement of backpack and other HEMM at Kuida OCP under Basundhara Area (including 5 years maintenance)	Rajkeshor Singh	GM(C)/SAMB/AGT/22-23/71 dtd: 20/07/2022	617.55	08.07.2022	05.10.2022	0.00	617.55	0.00	0.00	532.60	532.60	100%	Work completed	
BG	24	NRB	Civil work for installation of 03 nos ironon weighbridges(100T-03 nos)and providing 03 nos of cabin and ramp at existing weighbridges.	Srinibas Pradhan	MCL/SAMB/Civil/AOC/22-23/-75/822 DT:07.09.2022	117.32	17.10.2022	15.03.2022	31.10.2023	0.00	45.96	0.00	45.96	45.96	65%	Work in progress	
BG	25	NRB	Construction of mechanical wheel washing system along with settling tank at exit road near Banishahal Chowk and at exit gate near numbering point under Kuida OCP of Basundhara Area	Subranshu Sohan Patraik	MCL/GM/BA/Civil/21-22/AGT-24 dtd:25/02/2022	91.80	05.02.2022	20.06.2022	0.00	91.80	66.52	0.00	66.52	66.52	100%	Construction Work completed	
BG	26	NRB	Recycling mine effluent from Basundhara(east) quarry to IWSS through 1.6 km. long, 300 mm dia pipe line for domestic and other uses at B.G.Area.	ISAR Engineers.	GM(C)/SAMB/AGT/14-15/71 dtd: 05.09.2014	213.86	07.09.2014	06.03.2015	31.12.2016	140.25	5.25	5.25	0.00	140.25	100%	Work completed, RE & FTE approved. Final Bill paid	
MMA/MA/MA/MI AREA	27	NRB	Construction of mechanical wheel washing system along with settling tank near water loading platform at B/M/OCP of Mahasani Area (including 03 years AMC)	Pratula Kumar Acharya	MCL/GM/BA/Civil/AOC/22-23/-05/14 dtd :05/09/2022	44.74	24.09.2022	21.01.2023	NA	36.35	2.00	0.00	0.00	36.35	100%	Construction Work completed, Operation and maintenance work going on	
JAG	29	NRB	Extension of Gallery High School, Dera, under Jaganmoh Area.	F R CONSTRUCTION	2086 Dated 19.01.2021	807.94	13.04.2021	12.04.2023	383.57	424.37	105.56	0.00	105.56	489.13	63.00%	Work in Progress	
JAG	30	NRB	Construction of Director Enclave Under Jaganmoh Area.	M/S/Sunara Mohapatra	7296/Dated:22.12.2021	295.73	26.03.2022	25.03.2023	46.23	249.50	31.95	0.00	31.95	78.18	72.00%	Work in Progress	
JAG	31	NRB	Construction of New Sub-Station Building at DAV Colony Complex under Jaganmoh Area	Sounvaranjan Kar	4603, Dated:25.08.2022	19.87	27.09.2022	27.09.2022	8.79	11.08	0.00	8.31	8.31	17.10	100.00%	Work completed, Final Bill paid	
JAG	32	NRB	Providing and fixing of ACP in exterior wall of GM Office, Jaganmoh Area	Pradeep Kumar Lenka	6377, Dtd:15.11.2022	89.53	13.12.2022	11.05.2023	22.74	66.79	0.00	22	22.00	44.74	100%	Work completed, RE processed.	
HQ	33	NRB	Construction of annex office building (multipurpose) at MCL HQ, Jaganmoh (Sambh)Pur	Astok Kumar Mittal	GM(C)/SMB/AGT/20-21/31/DT 30.09.2020	2592.24	01.10.20	30.09.22	31.03.23	837.02	1755.22	0.00	110.68	110.68	947.70	60.00%	Work in progress
HQ	34	NRB	Constn of lab and 3 additional room in DAV school at AN/ MCL HQ	Sriya Narayan Sahoo	GM(C)/SMB/AGT/20-21/58/DT 23.02.2021	67.99	24.02.21	23.02.22	31.07.2022	37.84	30.15	0.00	0.00	37.84	100.00%	Work completed, RE processed for approval.	
HQ	35	NRB	Constn of additional room for telecommunication (EIT/Equipment) at MCL HQ	Mukesh Kumar	GM(C)/Samb/AGT/14-15/52/ dtd: 19.01.2021	58.67	20.01.21	16.09.21	15.04.22/ 30.05.22	37.67	21.00	0.00	0.00	37.67	100.00%	Work completed, RE under preparation.	
HQ	36	NRB	Laboratory for material testing at MCL HQ.	Shambhub Construction.	GM(C)/Samb/AGT/14-15/50/ dtd: 20.12.2014	55.62	21.12.14	18.06.15	31.03.16	41.57	14.05	0.00	0.00	41.57	100.00%	Work completed, RE approved.	
HQ	37	NRB	Construction of garden building over ground floor of quality control Laboratory at IV	Bhimesh Sahoo	GM(C)/Samb/AGT/15-16-/20 dtd: 11.01.17	48.98	12.01.17	11.07.17	19.90	30.08	0.00	0.00	0.00	19.90	100.00%	Work completed, RE approved and sent for FC.	
HQ	38	NRB	Addition of alteration works near kitchen of Sr guest house extension of 1st floor in contractual works rest shelters with staircase provision at IV	Dharmendra Dash	AOW/15-16/ 2207 dtd:21.11.15	48.06	09.01.16	08.07.16	31.03.18	14.20	0.00	0.00	0.00	33.86	100.00%	Work completed, RE processed for approval.	
HQ	39	NRB	Construction of additional classroom and staff room for shifting of KG wing /C/mc development works in DAV school	Sahiba Construction	GM(C)/Samb/AGT/21-22/21/DT 27.12.2022	181.49	12.05.23	07.11.23	0.00	181.49	51.38	86.23	137.61	137.61	100.00%	Work completed, RE under process.	

988

109

HQ	40	NRB	Construction of additional two no. rooms for UCO Bank building, Jagriti Vihar, MCL HQ, Sambalpur	SATYANARAYAN SAHOO	23-24/641 dtd. 04.03.2023	8.26	21.8.23	18.11.23											50.00%	Work in progress	
HQ	41	NRB	Construction of Golf Club building at MCL HQ, Jagriti Vihar, Sambalpur.	SAHARA CONSTRUCTION	23-24/453 dtd. 29.06.23	291.39	24.7.23	19.1.24											42.00%	Work in progress	
HQ	42	NRB	Expansion of Anand vihar Hospital by constructing additional build to accommodate store room for medical Board with patient waiting facility additional doctor chamber ,patient cabin etc at MCL HQ	Ravi Shankar	GM/5/Samb/Ag/22-23/22 Dt. 24.02.2023	179.97	16.12.22	13.06.23	0.00	179.97	25.12	44.51	69.84	69.84					70.00%	40.00%	Work in progress
HQ	43	NRB	Renovation of Nishikandha club at Anand vihar colony ,MCL HQ Sambalpur	Sahara Construction	AOC/22-23/1530 Dt.13.02.23	213.26	22.02.23	20.08.23	0.00	213.26	0.00	0.00	0.00	0.00					100.00%	0.00%	Work in progress
HQ	44	NRB	Construction of music room beside the stage (inside the campus) for music classes at DAV school, Anand vihar, MCL HQ	Brendra Kishore Sharma	GM/5/Samb/Ag/21-22/14 Dt. 07.06.2021	13.63	08.06.21	05.10.21	8.26	5.37	0.00	0.00	0.00	8.26					100.00%	10.00%	Work completed, RE approved and Final Bill processed.
BHUBANESWAR	45	NRB	Balance work for construction of MINREM (MTCM) at Tamando, Bhubaneswar.	MCL/Samb/Civil/e-Tender/AOC/23-24/168 Dt.09.06.2023	4661	24.06.2023		26.06.2024		N/A	0.00	0.00	0.00	0					0.10%	Work in progress.	
HIN	1	OMI	Diversion of Sinia Jhor nallah flowing in the property of Hingula OCP, Hingula Area.	Shomuk Engineering and consultancy services.	Total of NRB MCL/SAMB/CIVIL/E-tender/13-14/1036 Dt. 14.09.2013	17536.59	07.12.2013	06.12.2014	56.27	10713.69	1614.13	481.24	2095.37	8918.27					100.00%	100.00%	Vendor code not created/Contractor not accepting final bill.
HIN	2	OMI	Construction of Internal Mines Coal Transportation roads in Talcher Coalfields at Hingula OCP of Hingula Area, MCL	Sri Durga Condev Private Limited	GM/5/SAMB/AGT/2019-20/06 dated 20-06-2019	3396.36	21-06-2019	15-04-2020	2427.75	968.61	0.00	195.20	0.00	2427.75					100.00%		Work completed, RE under process.
HIN	3	OMI	Construction of Internal Mines Coal Transportation roads in Talcher Coalfields at Baram OCP of Hingula Area, MCL	Sri Durga Condev Private Limited	GM/5/SAMB/AGT/2019-20/05 dated 20-06-2019	2933.00	21-06-2019	15-06-2020	2751.78	181.22	0.00	0.00	0.00	2751.78					100.00%	Work completed.	
HIN	4	OMI	Construction of all weather Haul roads for movement of haul packs and other HEMMs for departmental and outsourcing patches of Baram OCP, Hingula Area	Verity India	GM/5/SAMB/AGT/20-21/107 dated 27.04.2021	770.74	06-05-2021	18-08-2021	517.35	103.65	0.00	0.00	0.00	575.22					100.00%	Work completed	
HIN	5	OMI	Construction of all weather Haul roads for movement of haul packs and other HEMMs at Hingula OCP of Hingula Area	Sri Durga Condev Private Limited	GM/5/SAMB/AGT/21-22/31 dated 08.09.2021	621.57	09-09-2021	22-11-2021	516.37	105.20	0.00	0.00	0.00	616.79					100.00%	Work completed, RE under process	
HIN	6	OMI	Construction of vertical greenery system at Baram OCP	M/S Subhansu Sobhan Pattnaik	MCL/GM(HA)/SO/5/e-Tender/AOC/Cap/21-22/07 dt. 08.02.22	44.44	05-05-2022	01-10-2022	40.02	4.42	0.00	0.00	0.00	40.02					100.00%	Work completed.	
HIN	7	OMI	Construction of motor cycle shed, Rest Shelter, watch tower, coal sampling room and office room at railway siding at Baram OCP under Hingula Area (ite-tender).	ANIL KUMAR PRAHDHAN	MCL/GM(HA)/SO/5/e-Tender/AOC/Cap/22-23/01 Dt. 27.04.2022	20.96	24.07.2022	10.01.2023	11.17	9.79	0.00	0.00	0.00	11.17					100.00%	Work in progress	
HIN	8	OMI	Providing and laying G.I. Pipe line for drinking water supply from zero point to field time office and sinking of bore well at Baram OCP under Hingula Area	M/S.RRB BUILDER	MCL/GM(HA)/SO/5/e-Tender/AOC/Cap/22-23/02 Dt. 03.06.2022	26.72	30.06.2022	27.09.2022	26.70	0.02	0.00	0.00	0.00	26.70					100.00%	Work completed.	
HIN	9	OMI	Removal of 04 nos control room and 05 nos ramp with approach road at different locations of BOCP under Hingula Area	Kishor Chandra Satapathy	MCL/GM(HA)/SO/5/e-Tender/AOC/Cap/22-23/04 Dt. 08.11.2022	129.92	16.12.22	13.06.23	73.89	56.03	45.84	9.97	55.81	129.20					100%	Final Bill paid	
HIN	10	OMI	Making control room with approach road for in motion weighbridge no03 and 04 at Hingula OCP under Hingula Area	Abhay Kumar Mohanty	MCL/GM(HA)/SO/5/e-Tender/AOC/Cap/22-23/05 Dt. 14.11.2022	26.56	28.12.22	27.03.23			27.86	0	27.86	27.86					100%	RE processed.	
HIN	11	OMI	Realignement and repairing of sewerage line (parthy) in Baram Township of Baram OCP under Hingula Area	Shivashakti Elmech Pvt Ltd	MCL/GM(HA)/SO/5/e-Tender/AOC/Cap/22-23/27 Dt. 21.08.22	319.15	26.12.22	21.09.23											40%	Work in progress	

110

HIN	12	OMI	Construction of 18 nos four wheeler garage with approach for new C type of balram Township under balram ocp under Hingula area	Sanjay Kumar	22-23/27 13.07.2022	30.91	07.01.2023	05.06.2023											100.00%		Work Completed.
HIN	13	OMI	Construction of 18 nos four wheeler garage with approach for new C type of balram Township under balram ocp under Hingula area	Dalbey Pradhan	22-23/27 13.07.2022	30.91	07.01.2023	05.06.2023											100.00%		Work Completed.
HIN	14	OMI	Construction of concrete Coal Transportation road from Patnashahi Junction towards south west side of Hingula OCP and from coal corridor road to Jindal approach road near under pass under Hingula Area	PIPL-GRS JV, M/As. PATNAM INFRA PRIVATE LIMITED/ANAC/275501 and BHAGIRATHI SWAIN	MCL/Samb/Civil/AOC/22-231 /844 Dated: 30.12.2022	414.69	09.01.23	07.06.23											100%	80%	Work complete.
HIN	15	OMI	Providing Compound wall and development work of Police Outpost at Gopal Prasad of Balram OCP under Hingula Area.	M/S. SUDHAKR/A/ CHANDRA SAHOO	AGT/23-24/14, Dt:07.06.2023	56.77	08.06.2023	05.10.2023											100%	85%	Work in progress
HIN	16	OMI	Construction of concrete coal transportation road from zero point to weighbridges no 10 and 11 through view point at out sourcing batch and approaches of In motion weighbridge No 2, 8 and 13 and for road side points of Balram OCP under Hingula Area	SRI DURGGA CONVEY PVT LTD	MCL/Samb/Civil/AOC/22-231 /852 Dated: 03.01.2023	1994.15	13.01.23	11.07.23											40%		Work in progress
IBV	17	OMI	Construction of three nos. office room and RCC approach, ramp and connecting drain for six nos. new 100 Td. Electronic static road weigh bridges at different locations in SOCP under IB Valley Area	M/S Narendra Kumar Parida & Subrata kumar Das (JV)	MCL/GM/IBV/SO/23-24/AGT/07, dtd: 31.05.2023	136.57	01.06.2023	28.10.2023	2 nd PTE granted up to 29.02.2024										81.0%	52.96	Work is held up due to non handing over of balance site in respect of approach road of weigh bridge.
IBV	18	OMI	Construction of coal transportation road (Concrete surfacing) from Junction of WB. 07 to main deep Junction of SOCP, IBVA.	Aashira Construction	GM/SAMB/AGT/22-23/02, dtd:06.04.2022	1563.95	15.04.2023	Construction period of 270 days i.e. by 09.01.2024) maintenance period of 1825 days thereafter (05 years i.e. by 07.01.2029)	PTE granted up to 31.03.2024 & period of 1825 days (i.e. 5 years) thereafter										100%	59.41	Work Completed; RE & FTE under preparation.
IBV	19	OMI	Strengthening of coal transportation road from South entry side to coal face (main seam) at Lakura OCP of IB Valley Area	Nashlee Enterprises	MCL/GM/IBV/SO/23-24/AGT/12, dtd: 01.07.2023	71.22	02.07.2023	28.12.2023	FTE granted up to 29.02.2024										100%	59.41	Work Completed, FTE granted up to 29.02.2024
IBV	20	OMI	Drilling of two nos. deep borewell of 300mm dia including installation of submersible pump at GM Complex (1st-standby)	M/S Tirupaty Enterprises	MCL/GM/IBV/SO/CM/17-18/55/1900 Dt: 19.11.18	19.60	16.02.18	01.04.18	NA										100.00%	78.27%	RE & FTE under approval.
IBV	22	OMI	Providing fixed sprinkler system along C.T. Road and Railway siding nearby under LOCP of IB Valley Area (SECOND CALL)	Teknokon Irrigation Pvt. Ltd.,	MCL/Samb/OM/15-16/2229 dt:23.11.15 Agmt.No.-38 dt: 08.01.16	206.43	09.01.16	03.7.18	RE & FTE with penalty processed.										100.00%	63.84%	RE & FTE sanctioned. Final bill prepared. Agency not turning up.
IBV	23	OMI	Providing wind barrier on two sides of coal stock of SOCP under IB Valley Area	Bikash Chandra Nayak	MCL/GM/IBV/SO/23-24/AGT/21, dtd: 28.10.2023	198.21	15.10.2023	13.03.2024	PTE granted up to 30.05.2024										100%	54.45	Work Completed.
IBV	24	OMI	Construction of concrete road for coal transportation from mechanical loading point to main concrete road at SOCP under IB Valley Area	Raj. Kashore Singh	MCL/Samb/Civil/Re-Tender/AOC/23-24/24755 dt: 17.02.2024	1209.73	27.02.2024	24.08.2024	NIL										25%	NIL	Work in progress

885  
111

IBV	25	OMI	Construction of concrete coal transportation road including drain and retaining wall along with construction of concrete drainage system along CT road and along LOCM-I platform of Lajkura OCP under Ib Valley Area (150 days + 5 years)	Aaditya Construction	MCL/Samb/Civil/AOC/24-25/896 Dtd.29/04/2024.	1103.78	1103.78	0.00	0.00	0.00	0.00	0.00	0.00	1%	NIL	Earth work in formation for drain is in progress.
IBV	26	OMI	Construction of 03 nos. approach road for static weigh bridge at LOCP, Ib Valley Area	Nath Jee Enterprises	MCL/GM/IBV/SOC/AOW/24-25/23/146, dtd.22.05.2024	137.71										Work Awarded on 22.05.2024, yet to commence.
IBV	27	OMI	Stage III i.e. Detailed Engineering & Report Management Consultancy(PMC) service as per MoU dated: 05.03.2022 between CIL & IPNCL as further amended with revised fees structure dated: 30.06.2022 for the work Development of rail Infrastructure for proposed 02 nos. RIS (15 MTY) at Lajkura of Ib Valley Area, Ib Coalfields of MCL	M/s IPNCL	AGT/MCL/RIS/22-23/02, dated: 09.08.2022	8932.9	4998.42	0.00	0.00	0.00	4998.42	0.00	80%	55.96	Work in progress. Payment made in the form of imprest advance. 20% OF AWARD VALUE OF WORK AGAINST INDEMNITY BOND)	
IBV	28	OMI	Approach road and cabin for 100T in motion road W/B	Sri Bijay Kumar Pradhan	GM(BA)/SOB/WO/2017-18/1591 Dt. 06/03/2018	43.63	5.45	0.00	0.00	0.00	5.45	0.00	100.00%	98.00%	RE Processed	
IBV	29	OMI	Construction of additional shed for Regional store of Bharatpur Area(Re-tender 3rd call)	Ayusman Sahu	GM(BA)/SOB/AGT/2023-24/08 Dt.01.06.2023	17.89	0	0	0	0	0	0	100%	0%	Work completed.	
BHP	26	OMI	Construction of ramp, cabin and approach road for installation of 02 nos static weigh bridges at Bharatpur OCP under Bharatpur Area.	Bijay Kumar Pradhan	GM(BA)/SOB/AGT/2023-24/04 Dt.06.05.2023	91.03	0	75.05	0	75.05	75.05	0	100%	82%	Work completed. RE under process.	
BHP	27	OMI	Construction of two nos cabin and RCC approach to 2 new 100 Te in motion weighbridge at BOCF/BA.	Sanjay Kumar	GM(BA)/SOB/AGT/21-22/505 Dt. 16.07.2022	60.14	0	0	0	61.05	61.05	0	100%	0	Work completed.Final bill paid	
BHP	28	OMI	Construction of POC roads at different locations of Bharatpur OCP, Bharatpur Area.	SCS Constructions India (P) Ltd	GM(Civil)/SAMB/AGT/22-23/45 dt.08.02.2023	1451.87	0	1081	155.14	1236.14	1236.14	0	100%	85%	Work in progress	
LIN	30	OMI	Construction of Coal Corridor road(3.21 KM) with concrete surfacing passing through Lingaraj OCP (Phase-II) at Talcher Coalfields of MCL	M/S NANDA INFRA CONSTRUCTION PRIVATE LIMITED	GM(C)/SAMB/AGT/2019-20/55 Dtd.11.03.2023	2027.72	1990.10	0.00	0.00	0.00	1990.10	0.00	100.00%	98.18%	Final bill processed.	
LIN	31	OMI	Construction of an Underpass at Balinga chowk Lingaraj Area	M/S SAI SAMBHU INFRASTRUCTURE PVT. LTD	GM(LA)/SOC/AGT/2021-21/51 dtd.02.03.2021	218.55	125.00	0.00	0.00	0.00	125.00	0.00	100.00%	57.33%	Work completed.RE under processed.	
LIN	32	OMI	Construction of concrete pavement with RCC box culvert, RCC drain, Retaining Wall etc. along with 1 no of composite girder bridge and 01 no. of underpass under the scheme 'shifting of existing Coal Corridor from Northern side to Southern side of Lingaraj OCP, Lingaraj Area	SRI DURGA CONDEV PVT LTD	GM(C)/SAMB/AGT/22-23/13 dtd.07.06.2022	5101.08	1913.45	2840.91	166.46	3007.37	4920.82	0.00	88.00%	89.40%	Work in progress	
LIN	33	OMI	Construction of Internal concrete road for coal transportation at different location of Lingaraj OCP, Lingaraj Area.	M/S NANDA INFRA CONSTRUCTION PRIVATE LIMITED	GM(C)/SAMB/AGT/2022-23/40 Dtd.24.01.2023	1657.64	0.00	0.00	0.00	0.00	558.84	0.00	78.00%	68.34%	Work in progress	
KAN	34	OMI	CONSTRUCTION OF BOUNDARY WALL ALONG WITH SECURITY CHECK POSTS AROUND PROJECT OFFICE COMPLEX AND COAL SAMPLING ANALYSIS LABORATORY AT KANIHA OCP OF KANIHA AREA MCL.	Trinath Pradhan	MCL/GM/KASOC/2023-24/200 Dated:07.08.2023	135.23	0.00	0.00	0.00	0.00	0.00	0.00	95.00%	0.00	Work in progress.	

112

982



CWSTAL	47	OMI	Construction of hall for HEMM simulator at mining and mechanical shed at CWS(V), Talcher	Sri Dhruva Ch. Pradhan	22-23/28 Dr.31/01/23	12.28	02-01-2023	05-01-2023	NA	0.00	11.58	11.58	11.58	100.00%	98.00%	Work in progress.
LKP	48	OMI	Fabrication and erection of wind barrier and development of vertical greenery system at Railway siding no.03 of BOCM at Lakhnapur Area	Raj Kishore Singh	MCL/GM/LKPA/SOC/WO/21-22/53/2602/649 dt:11.09.2021	255.21	11.10.21	09.07.22	2nd PTE upto 31.03.23 granted	86.55	0.00	0.00	86.55	60.00%	34.00%	Work in progress.
LKP	49	OMI	Providing approach road & control room for upcoming 100 Te in-motion weight bridge under LKP OCP of Lakhnapur Area	Narayan Sundaray	MCL/GM/LKPA/SOC/WO/22-23/38/2706/519 dt:11.09.2022	26.2	22.11.22	04.02.23	-	0	238.34	238.34	1985.76	100%	98%	Work completed and final bill paid.
LKP	50	OMI	Construction of concrete pavement from Bajrangbali chowk to new Y curve siding under Lakhnapur OCP of Lakhnapur Area	RKS-Tripati (IV)	MCL/Samb/Civil/e-Tender/AOC/22-23/611 dt:13.10.2022	2622.96	08.11.22	08.11.22	Construction period 210 days & Maintenance period 1825 days (1st PTE upto 31.10.2023 granted.)	1747.42	0.00	0.00	875.54	84%	76%	Work in progress
LKP	51	OMI	Construction of ET road and service road along with RCC box culvert etc. from Junction of post office LKP OCP to underpass ROV near MDTP at BOCM of LAKHAPUR Area.	Raj Kishore Singh	MCL/Samb/Civil/e-Tender/AOC/22-23/1528 dt:13.01.2022	978.88	22.11.22	22.11.22	Construction period 365 days & Maintenance period 1825 days	0.00	0.00	0.00	721.60	80%	74%	Work in progress
LKP	52	OMI	Construction of cement concrete coal transportation road of Lakhnapur OCP of Lakhnapur Area	Raj Kishore Singh	MCL/Samb/Civil/e-Tender/AOC/22-23/630 dt:28.12.2022	1533.05	17.01.23	17.01.23	Construction period 180 days & Maintenance period 1825 days	165.48	234.35	1344.37	1509.85	100%	98%	Work in progress
LKP	53	OMI	Construction of 03 nos. Box culverts and strengthening of 02 nos. existing hume pipe culverts over the newly constructed drain from Tingimal pond to Litari nallah under Lakhnapur OCP of Lakhnapur Area	SKP-UPS (IV)	MCL/GM/LKPA/SOC/WO/2023-24/01/2773/01 dt:01.04.2023	155.62	10.04.23	06.09.23	-	0.00	25.95	96.45	96.45	82%	62%	Work in progress. PTE under process.
LKP	54	OMI	Construction of control room, approach road for 03 nos. static road weigh bridge at BOCM of Lakhnapur Area	RRD Construction	MCL/GM/LKPA/SOC/WO/23-24/20/2793/156 dt:28.04.2023	99.88	-	-	-	0.00	58.45	58.45	58.45	65%	59%	Work in progress
LKP	55	OMI	Construction of control room and ramp for upcoming Static Weigh Bridge (total 07 nos.) for Lakhnapur OCP of Lakhnapur Area	MS-PR (IV)	MCL/GM/LKPA/SOC/WO/2023-24/64/2838/571 dt:08.09.2023	203.47	18.09.23	15.03.24	-	0.00	54.14	54.14	54.14	43%	27%	Work in progress.
LKP	56	OMI	Construction of road from RCP Pads to Chaslaghat near Quarry No.1 at BOCM of Lakhnapur Area	Bhikash Singh	MCL/GM/LKPA/SOC/WO/23-24/90/2864/862 dt:23.11.2023	122.24	18.12.23	15.02.24	-	0.00	121.26	121.26	121.26	100%	99%	Work Completed
LKP	57	OMI	Providing sedimentation tank at Y curve Siding (New) of LKP OCP under Lakhnapur Area	Bhikash Chandra Nayak	MCL/GM/LKPA/SOC/WO/23-24/91/2865/896 dt:30.11.2023	116.25	12.01.24	10.09.24	-	0.00	0.00	0.00	0.00	12%	0%	Work in progress.
LKP	58	OMI	Providing 05 numbers bore-wells at new Y Curve siding and 01 number RCC water storage tank at Y curve siding (New) of LKP OCP under Lakhnapur Area [1st Re-proposal]	Santosh Kumar Parashar	MCL/GM/LKPA/SOC/WO/23-24/100/2875/975 dt:20.12.2023	23.60	-	-	-	0.00	0.00	0.00	0.00	0%	0%	Work terminated as the contractor failed to deposit security deposit
LKP	59	OMI	Fabrication & Erection of wind barrier system (09 m height) along new Y curve Railway Siding of Lakhnapur OCP of Lakhnapur Area	SBI-Bhikash (IV)	MCL/Samb/Civil/AOC/23-24/591 dt:05.12.2023	1082.64	-	-	-	0.00	0.00	0.00	0.00	7%	0%	Work in progress.
LKP	60	OMI	Construction of WBM Coal Transportation Roads of Lakhnapur OCP under Lakhnapur Area	M.K. Gupta and Company	MCL/Samb/Civil/AOC/23-24/74 dt:05.05.2023	939.75	-	-	-	0.00	0.00	0.00	173.46	50%	18%	Work in progress.
LKP	61	OMI	Construction of 03 No. weigh bridge cabin building including its foundation, ramp and concrete approach road at BOCM of Lakhnapur Area	Pawan Kumar Agrawal	MCL/GM/LKPA/SOC/WO/22-23/78/2748/1065 dt:21.02.2023	127.44	-	-	-	0.00	0.00	0.00	127.36	100%	109%	Work completed.Final bill paid
LKP	62	OMI	Diversion of road adjacent to QTY no.6 & 7 connecting villages Junda & Kandanawith Kairajoni under LKP OCP of Lakhnapur Area	M.K. Gupta and Company	MCL/Samb/Civil/AOC/23-24/24 dt:10.04.2023	515.31	10.05.23	10.05.23	Construction period 120 days & Maintenance period 1825 days	0.00	129.67	165.38	165.38	52%	32%	Work in progress.
LKP	63	OMI	Fabrication and supply of 18 nos. portable Rest Shelters & 12 nos. Blasting Shelter for Lakhnapur Area	Prince Singh	MCL/GM/LKPA/SOC/WO/23-24/45/2820/354 dt:24.06.2023	27.91	-	-	-	0.00	25.92	25.92	25.92	100%	93%	Work in progress. PTE under process.

987  
114

MAHALAXMI AREA	64	OMI	Construction of 02 numbers High Level Bridge over Basundhara River for Basundhara Sarnal Project (Capacity 40/50 Million Tonne) (Second Call)	Ashok Kumar Mittal	MCL/SAMB/Civil/e-Tender/AOC/19-20/1892 Dated 07.12.2019	2532.64	17.01.2020	17.01.2021	28.02.2023	510.65	2021.98	0.00	0.00	0.00	0.00	510.66	95.00%	Work in Progress	
MAHALAXMI AREA	65	OMI	Construction of 01 (one) number High Level Bridge over Basundhara River for Basundhara West Extension Project (Capacity 7.00 Million Tonne)	Ashok Kumar Mittal	MCL/SAMB/Civil/e-Tender/AOC/19-20/1892 Dated 07.12.2019	617.58	17.12.2019	17.12.2020	28.02.2023	261.21	356.37	53.16	0.00	53.16	0.00	314.37	100.00%	Work completed RE under process.	
JAG	66	OMI	Construction of all-weather haul roads movement of Haul pack and other HEMMs at Jagannath Colliery of Jagannath Area.	Verity India	GM(C)/SAMB/Ag/21-22/05/dt.19.04.2021	813.68	20.04.2021	18.07.21	2nd PTE granted upto 31.05.2022	239.00	0.00	0.00	0.00	0.00	0.00	239.00	30.00%	For closure has been processed.	
JAG	67	OMI	Upgradation and renovation of Old Coal Transportation Road to Bituminous Road from Dera Chik to Balanda Time Office junction under Jagannath Area.	M/s. APS Infra JV	767 Dated 19.07.2019	549.87	10.09.2019	31.12.2020/ 30.03.2022	Work is stopped by the contractor	249.69	360.19	0.00	0.00	0.00	0.00	249.69	49.00%	Work stopped.	
JAG	68	OMI	Construction of permanent Coal Transportation Concrete Road at different location of Anantia OCP, JA	KN Construction	GM(C)/SAMB/Ag/22-23/17, Dt 24.06.2022	4974.75	01.06.2022	27.03.2023	PTE applied up to 30.06.2023	346	4629	1864.26	244.09	2108.35	2454.35	65%	49%	Work in progress	
JAG	69	OMI	Engagement of consultant for supervision and quality control for the work of Construction of permanent coal transportation concrete road at different location of Anantia OCP, Jagannath Area.	IRCLASS Systems And Solutions Pvt Ltd.	MCL/Samb/Civil/Agreement/22-23/800, Date-31.12.2022	193.83	01.06.2022	27.03.2023	First PTE applied up to 30.06.2023	0	193.83	14.97	0	14.97	14.97	25%	8%	Work in progress (Running on A/C bill processed for payment)	
JAG	70	OMI	Construction of Permanent Concrete road at Jagannath Colliery, under Jagannath Area	PATNAMK INFRA PRIVATE LIMITED	MCL/Samb/Civil/AOC/13-23/A Et Dated 03.10.2023	363.89	14.01.2023	13.05.2023		0.00	0.00	263.00	0.00	263.00	263.00	100%	73%	work completed.	
BBSRI	71	DEV	Construction of portable fencing work around mines working area of BBSRI OCP, JA	Deviary Pradhan	No.5904, dttd.17.07.2013	108.79	10.10.13	07.04.14	30.09.14	27.84	80.95	0.00	0.00	0.00	0.00	27.84	0.00%	25.59%	Work incomplete. Termination processed case under subjudicial.
BBSRI	72	DEV	Division of village road from L&T Chik to Bangaru Nalla junction of Bhubaneswar OCP, Jagannath Area.	PATNAMK INFRA PRIVATE LIMITED.	MCL/Samb/Civil/Ag/123-24/08 dttd 20-07-2023	956.64	08.06.2023	03.12.2028			956.64	230.61	98.92	329.53	329.53	46.69%	34.45%	Work in progress.	
BBSRI	73	DEV	Construction of internal mine Coal transportation road in Taldher Coalfields at BBSRI OCP of MCL.	Nanda Infra Construction Pvt Limited	MCL/SAMB/Civil/E-TENDER/AO C/19-20/402 Dated 01.06.2019 & A/GT No. 19-20/15 Dated 29-07-2019	3734.98	30-07-2019	24-05-2020	30.11.2020	3677.62	57.36	0.00	0.00	0.00	0.00	3677.62	98.00%	98.00%	Work completed and RE processed.
BG	74	DEV	Construction and widening of 2 lane & 4 lane road from Bantabahal to Kanika Rly siding	PWD, R&B Divn, Sunderganj	Work on deposit basis	26650.00				26219.00	0.00	0.00	0.00	0.00	26219.00	100.00%	100.00%	Work completed. Maintenance work in progress.	
BG	75	DEV	Construction of concrete coal transportation roads for different locations of Getaiabahal OCP, concrete parking yard etc at GOCP under Basundhara Area	RKS-Tripurajyoti	MCL/SAMB/Civil/e-Tender/AOC/22-23/867 Dated 05.01.2023	2111.23	23.01.2023	22.08.2023		0.00		1773.48	172.79	1946.27	1946.27	100%	100%	Work in Progress.	
HQ	76	DEV	Comprehensive project management consultancy services, e. planning and designing for all element and aspects of consultancy services for transforming the existing JV colony of MCL at Sambalpur into a smart colony covering concept to commissioning stage (E-preparation of all reqd document for tendering / execution authority's supervision obtaining statutory approvals completion certificate and post construction activities etc all complete as per requirement	Darshan & Co Pvt Ltd	GM(C)/Samb/Ag/20-21/46 dttd. 19.12.2020	122.84	20.12.20	18.04.21	31.07.21/ 31.05.22/ 31.12.22	53.86	68.98	0.00	6.25	6.25	60.11	80.00%	9.80%	Work in progress	

115

HQ	77	DEV	Construction of community hall/store, kitchen and other Misc works at Anand Vihar MCL HQ	Dharmendra Dash	CM 07/A/Samb/Agv/16-17/01 dtd 28.04.16	27.91/55.28	29.04.16	31.10.17	27.84	7.44	0.00	0.00	0.00	0.00	0.00	27.84	100.00%	4.54%	Work completed, RE processed.
HQ	78	DEV	Preparation of detailed project Report (DPR) for the construction of Annex Office Building (Multi storey) at MCL HQ, Jagriti Vihar	ComTEL Consultants & Infoprojects PVT LTD	GM 07/Samb/AGT/16-17/22-DK 16.01.2017	16.15	17.01.17	15.10.17	12.92	3.23	0.00	0.00	0.00	0.00	12.92	100.00%	2.11%	Work completed, Work could be finalised after completion of annex office building.	
HQ	79	DEV	Construction of basket ball court, indoor badminton hall and table tennis hall at the back side of Sr. Guest House, Jagruti Vihar Township, MCL HQ	Jogesh Pandey	22-23/05/DK 29.04.2022	124.27	18.03.22	31.03.23	40.00	0.00	22.85	22.85	0.00	62.86	85.00%	10.25%	Work stopped by the contractor due to electrical portion will be taken by E & M /TA depts.		
HQ	80	DEV	Providing welcome gate and beautification of residential road leading from ATM junction to CMD Bungalow via D-17 and other lanes of Jagruti Vihar township, MCL HQ (2nd call)	Pravanjan Mohanty	22-23/03/DK 05.04.2022	69.00/75	19.03.22	30.11.22/31.12.22	73.57	0.00	28.66	28.66	0.00	102.33	100.00%	100.00%	Work completed.Final bill paid		
HQ	81	DEV	Development of side berm by providing ornamental plants and grass in open area of both sides of road from Riddhi Siddhi garden to back side of MT Hostel	Nityanand pat	20-21/40 Dt 11.11.2020	52.25/42.97	12.11.20	31.08.21/ 30.11.21/ 31.05.22	41.60	1.36	0.00	0.00	0.00	41.60	100.00%	6.76%	Work completed and RE processed for approval.		
HQ	82	DEV	Supply and installation of lift on turn key basis in motorized building of Jagruti Vihar and Anand Vihar of MCL HQ,Burba	Avohi Elevators Pvt Ltd	21-22/56/DK 27.12.2021	481.63	24.11.21	23.11.22 and 23.11.27 for maint work	481.63	0.00	0.00	0.00	0.00	481.63	100.00%	78.52%	constn work completed, maintenance work in progress		
HQ	83	DEV	Appointment of consultant for QC and assisting officials in monitoring, supervising etc. for the work of construction of annex office building	IR Class System and Solution Pvt Ltd	21-22/32/DK 21.09.2021	71.28	29.09.21	21.09.23	15.79	0.00	1.91	1.91	3.42	19.51	60.00%	3.20%	Work in progress		
HQ	84	DEV	Miscellaneous development works from main gate to dispensary at Anand Vihar	PP Construction (JV)	22-23/34 Dt 31.10.22	215.83	09.09.22	20.02.23	95.79	0.00	0.00	0.00	0.00	224.70	100.00%	100.00%	Work completed.Final bill paid		
HQ	85	DEV	Development of Jagruti Vihar Colony of MCL as a Mini Smart City covering streetscaping of lake view road, fixing of signages, development of park near Jagruti Temple & misc. colony beautification work, providing roof top rain water harvesting system and fixing low flow sanitary fittings at Corporate Office. (2nd Call)	KNY PROJECTS PVT. LTD.	23-24/847 dtd.14.09.2023	256.88	27.9.2023	24.3.2024							5.0%		Work is in progress		
HQ	86	DEV	Construction of storage shed and development work surrounding 2MWp Solar Power Plant at Anand Vihar in MCL HQ.	SATYANARAYAN SAHOO	23-24/361 dtd.23.09.2023	62.14	03.10.23	29.02.24							10.0%		Work just started.		
HQ	87	DEV	Improvement of Solid waste Management System for Jagruti Vihar Colony, MCL HQ including the Operation and Maintenance for 3 years under the Mini Smart city scheme	SA CONSTRUCTION	23-24/525 dtd.12.07.2023	133.83	28.7.23	25.10.23							5.0%	0.00%	Work just started.		
HQ	88	DEV	Construction of shed and miscellaneous development works in encroached area of Anand Vihar Colony, MCL HQ, Sambalpur.	Sanjay Kumar	23-24/503 dtd.08/07.2023	100.32	17.7.23	12.1.24							75.0%	7.82%	Work is in progress		
HQ	89	DEV	Construction of compound wall at encroached area of Anand Vihar Colony, MCL HQ, Sambalpur.	M/S Krishna Construction	21-22/113 8DK 06.11.21	86.96	18.11.21	14.08.22 31.03.23/30.06.23	33.50	53.46	0.00	0.00	0.00	33.50	50%	5.06%	Work stopped due to non availability of site.		
HQ	90	DEV	Re-alignment of existing water supply line for drinking water from AV Filter plant to JV colony MCL HQ	Nilamant Satpathy	22-23/23 Dt 21.07.22	93.48	27.06.22	24.10.22	84.05	0.00	0.00	0.00	0.00	86.47	100.0%	100.00%	Work completed.Final bill paid		
HQ	91	DEV	Construction of ATM building ,toilet near main gate of JV colony	Pradeep Kumar Mishra	22-23/893 DT 01...10.022	17.68	01.10.22	28.02.23	4.05	0.00	7.24	7.24	7.24	11.29	100.0%	1.95%	Work Completed. RE Approved. Final bill to be paid.		
						Total of OMI	101740.90		60341.84	41199.07	13730.54	2427.96	16158.50	76700.34					

116

82



HN	3	R&R	Construction of Police Out-Post Sopari Prasad due to shifting for mining activities Under R & R Scheme of Hingula Area	Suzanta kumar Rout	MCL/GM(HA)/SO(e)-TENDER /AOC/CAP/2021/01 Dtd :- 09.03.2021	84.58	31.06.2021	25.02.2022	26.05.2022	55.12	29.46	0.00	0.00	0.00	0.00	0.00	84.58	100.00%	100.00%	Work completed.
BBSRI	4	R&R	Construction of Lord Shiva Temple with boundary wall near Bagimara restlemet site under BBSRI	Ashok Kumar Sahu	6220 dated 05.10.2017	18.06	21.10.17	18.04.17	12.84	5.22	0.00	0.00	0.00	0.00	0.00	0.00	12.84	100.00%	71.10%	Work completed & RE to be processed
BBSRI	5	R&R	Construction of Veterinary Center at Gurujang Rehabilitation site of BBSRI OCP, JA	M/s Mohanty Construction	No. 4415, dtd. 23-05-2012	5.87	16.07.12	13.10.12	3.26	2.61	0.00	0.00	0.00	0.00	0.00	0.00	3.26	55.53%	55.53%	Work incomplete. To be foreclosed.
BBSRI	6	R&R	Construction of main mainline and box culvert inside Balanda R&R colony in front of Balanda College under Bhubneshwar OCP, JA	Muna Pani	1497 dated 15.11.16	100.50	21.12.2016	17.8.17	0	54.35	46.15	0.00	0.00	0.00	0.00	0.00	54.35	55.00%	55.00%	Forecloser and RE processed for approval. Case subjudicial.
BBSRI	7	R&R	Construction of balance compound wall at R&R site Gurujang of Bhubneshwar OCP	Muna Pani	959 dated 16.02.17	9.44	15.03.17	15.06.17	0.00	9.44	0.00	0.00	0.00	0.00	0.00	0.00	0.00	0.00%	0.00%	Work not started due to Land dispute
BBSRI	8	R&R	Rural pipe water supply scheme for rehabilitated and resettled village hearnmali at Kolla nagar in front of Balanda college under Talcher block in dist of angul.	RWS&S Division Angul	MOU Dated.16.02.2022	321.74	0	0	218.21	103.53	0.00	0.00	0.00	0.00	0.00	0.00	218.21	0.00%	67.82%	1st installment in deposited scheme
KAN	9	R&R	CONSTRUCTION OF DEVELOPMENT WORK AND INFRASTRUCTURE AT PATHERMUNDA R AND R SITE FOR JARDA VILLAGE UNDER KOCP AT KANIHA AREA	ABS CONSTRUCTION	GM&CO/SAMB/AGT/21-214/64 DT 21.01.2022	1623.00	18.01.2022	19.10.2022	375.98	1247.02	56.55	57.13	113.68	489.66	26.65%	35.00%	489.66	26.65%	26.65%	Work stopped from 28.11.2023 by patharmunda Villagers.
LKP	10	R&R	Repair and maintenance of road, drain, boundary wall and NRE's of Ganeshnagar (R&R) of LKP OCP at LKPA	M/s. K.S. Construction	MCL/GM/LKPA/SOC/ WO/19-20/60/2362/852 dt:09.10.2019	55.58	17.12.19	14.04.20	55.51	0.07	0.00	0.00	0.00	55.51	100.00%	100.00%	55.51	100.00%	100.00%	Work Completed. RE approved and FB processed.
LKP	11	R&R	Different civil works (21 activities) for providing basic amenities for R&R site Chaurmahul at LKP OCP of LKPA	A P Construction	MCL/Samb/Civil/e-Tender/AOC/21-72/1328 dt:09.12.2021	1528.93	06.02.22	05.02.24	685.17	843.76	213.52	126.70	340.22	1025.39	67.00%	75.00%	1025.39	67.00%	67.00%	Work stopped.
LKP	12	R&R	Construction of drain at rehabilitation village of Khamdem Phase-II at BOCM of LKPA	Raj Kishore Singh	MCL/Samb/Civil/e-tender/AOC/18-19/831 dt:11.09.2018	153.87	21.12.18	19.04.19	132.12	21.75	0.00	0.00	0.00	132.12	86%	100%	132.12	86%	86%	Work completed & RE approved & Final bill processed. LPC awaited
LKP	13	R&R	Development of plots belonging to residents of Khalipali village for the purpose of habitation at Lakhampur OCP of Lakhampur Area	Nath Jee Enterprises	MCL/GM/LKPA/SOC/ WO/2023-24/60/2833/471 dt:29.07.2023	72.35			0.00	72.35	0.00	0.00	0.00	0.00	0%	0%	0.00	0%	0%	work yet to be started
LKP	14	R&R	Development of balance basic infrastructure for the poor home stead-less rural population of Lakhampur Block identified by State Govt. under BOCM at Negpalji re-settlement site of Lakhampur Area	Shree Viswakarma Construction	MCL/Samb/Civil/AOC/22-23/117 dt:06.05.2022	241.54	28.05.22	24.09.22	45.50	196.04	0.00	0.00	0.00	45.50	100%	100%	45.50	100%	76.00%	Work completed and RE under process.
BG	15	R&R	Development of R&R site Badkhalla for Basundhara Jajam Area	Corrogan and Kanhyla steel (JV)	MCL/GM/BA/Civil/LOA/20-21/1648 DT 03.11.2020	2157.10	24.12.2020	27.06.2022	902.75	1254.35	738.21	73.04	811.25	1714.00	80.00%	80.00%	1714.00	80.00%	80.00%	Work in Progress
JAG	16	R&R	Earth filling of Low Laying Area at R & R Site Boulpur under Jagannath Area.	Sandhyarani Sahoo	4232 Dated 16.07.2021	5.16	10.08.2021	07.11.2021	5.16	0.00	0.00	0.00	0.00	5.16	100.00%	100.00%	5.16	100.00%	100.00%	RE approved
JAG	17	R&R	Provision of infrastructural civil facilities in Rehabilitation and resettlement colony at Boulpur for PAs of village of Rakes,Jagannath Area	RS Construction JV	269 dtd 21.07.2023 10 dtd 08.09.2023	692.19	09.09.2023	07.09.2024	0	692.19	0	0	0	0.00	13.0%	13.0%	0.00	13.0%	0%	Work In Progress
JAG	18	R&R	Construction of balance Boundary Wall and Retaining Wall at R&R Site Boulpur, Jagannath Area	M/s. Krishna Construction	1047 Dtd.28.02.2022	48.13	17.06.2022	14.10.2022	6.89	41.24	0.00	0.00	0.00	6.89	14.00%	15.00%	6.89	14.00%	14.00%	Terminated and RE to be processed.
MAHALAXMI AREA	19	R&R	Construction of first floor of DAV school, 35 nos staff quarters and boundary wall at Chhettpalli R and R site under Mahalaxmi Area	Narendra Kumar Singh	GM(CI)/SAMB/AGT/22-23/11 dtd 27.05.2022	768.05	28.05.2022	27.08.2023	NA	567.00	84.05	93.90	177.95	379.00	73%	73%	379.00	73%	73%	Work in Progress.

22

118

MAHALAXMI AREA	20	R&R	Construction of boundary wall along the periphery of Pocket A & B, cremation ground and deepening of pond at Chatehpalli R&R site of Mahalaxmi Area.	Rohit Patel	GM(C)/SAMR/AGT/23-24/01 dttd 01.04.2023	323.84	04.04.2023		NA	0.00	323.84	0.00	121.00	121.00	0.00	58%	Work in Progress.
MAHALAXMI AREA	21	R&R	Plotting, development of Roads, Drain and other infrastructures for Saranglithara R&R site under Mahalaxmi Area/MCL.	Kinshaya Steel	GM(C)/SAMR/AGT/22-23/50 dttd 14.11.2022	3040.95	18.10.2022	13.09.2023	NA	0.00	3040.95	0.00	0.00	0.00	0.00	6%	After negotiation with villagers, work started
					Grand Total	11563.82				2963.55	8600.27	1092.33	471.72	1564.10	4436.11		
						283731.97				165814.07	126500.78	31803.57	5705.45	37089.02	202731.55		

119

RRR  
20/12/2024

**L & R**



**D.O. REPORT IN RESPECT OF DETAILS OF COMPENSATION AND EMPLOYMENT For the month of Oct, 2024**

Name of Subsidiary	Total Compensation amount paid against the Tenancy Land (Rs. in Crores)		Area of Tenancy Land for which land compensation amount paid (Figs. in Ha.)		No. of Employment provided		No. of person whom one time monetary compensation paid in lieu of employment		Total Amount incurred as one time monetary compensation in lieu of employment (Rs. in Crores)	
	For the Month of Oct, 2024	Progressive FY 2024-25 up to 31.10.2024	For the Month of Oct, 2024	Progressive FY 2024-25 up to 31.10.2024	For the Month of Oct, 2024	Progressive FY 2024-25 up to 31.10.2024	For the Month of Oct, 2024	Progressive FY 2024-25 up to 31.10.2024	For the Month of Oct, 2024	Progressive FY 2024-25 up to 31.10.2024
MCL	21.353	136.785	40.29	282.818	0	217	0	7	0.00	1.12

Remarks (if any):

120



STATUS OF LAND:

Subsidiary Wise Status of Land acquisition/possession under CBA (A&D) Act FY 2024-25 as on 30.11.2024

Company	Land acquired/Possessed during the Nov 2024 (Ha)						Land acquired/Possessed (progressive) during 2024-25 (Ha)							
	T		G		F		T		G		F		T	
	Acq	Pos	0.000	0.000	0.000	0.000	383.787	156.662	90.899	631.348				
MCL	53.072	486.855	0.000	0.000	539.927	157.615	823.281	0.000	980.896					

Remarks (if any)

Name of the Subsidiary	Notification under CBA (A&D) Act 1957 during Nov 2024						Notification under CBA (A&D) Act 1957 during 2024-25 (Progressive)								
	T		G		F		T		G		F		T		
	u/s 4	u/s 7	u/s 9	u/s 11	Area	u/s 4	u/s 7	u/s 9	u/s 11	Area	u/s 4	u/s 7	u/s 9	u/s 11	
MCL			Joragadia 101.174 Ha S.O.4924(E) 12.11.2024					Joragadia 101.174 Ha S.O.2124(E) 29.05.24					Bhubaneswari Ext. OCP 530.174 Ha S.O. number 1856(E), dated 29.04.2024	Joragadia 101.174 Ha S.O.4924(E) 12.11.2024	Bhubaneswari Ext. OCP 530.174 Ha dated 23.08.2024

Remarks (if any)

Land Acquisition other than CBA (A&D) Act for FY 2024-25



Name of Subsidiary	Sr.No.	Act under which Acquisisi	Area of land Acquired	Details of Acquisition/Notification etc.
MCL	1			NIL

122



STATUS OF R&R: As on 30.11.2024

Company	Plan for No. of PAs to be shifted		PAs shifted		Household plots given		Nos of PAs sanctioned Monetary compensation in lieu of plot		Employment provided		Nos of person received Monetary compensation in lieu of employment	
	For the month Nov'2024	Progressive FY 2024-25 up to 30.11.2024	For the month Nov'2024	Progressive FY 2024-25 up to 30.11.2024	For the month Nov'2024	Progressive FY 2024-25 up to 30.11.2024	For the month Nov'2024	Progressive FY 2024-25 up to 30.11.2024	For the month Nov'2024	Progressive FY 2024-25 up to 30.11.2024	For the month Nov'2024	Progressive FY 2024-25 up to 30.11.2024
	96	260	96	260	0	0	0	697	18	235	0	7

STATUS OF R&R: Progressive as per J BT Program ( FY 2024-25) as on 30.11.2024												
Company	No. of PAs to be shifted		Household plots given		Nos of PAs sanctioned Monetary compensation in lieu of plot		Employment provided		Nos of person received Monetary compensation in lieu of employment			
MCL	296	260	0		697		235		7			

123








**MINING RIGHT/LEASE (Report till 31.10.2024)**

Company	Mining Right under CBA (A&D) Act 1957	Mining Lease under Nationalisation Act	Mining Lease Obtained under MMDR Act / MC Rule	Total (in Ha.)	Remarks
ECL					
BCCL					
CCL					
NCL					
WCL					
SECL					
MCL	30391.99	0.00	4573.06	<b>34965.05</b>	
NEC					
<b>TOTAL :</b>					

Note:- Mining rights for both OCP & UG

125



**Status of Pending cases before Tribunal As on 30.11.2024(For the Month of Nov'24)**

Subsidiary	As on 30.11.2024			During the month Nov' 2024			Progressive			Remarks
	Total Nos. of Pending cases	Addition of new cases	Nos. of cases Disposed off	Total Nos. of Pending cases as on 30.11.2024	Nos. of cases Disposed off	Total Nos. of Disposed off from 01.04.2024 to 30.11.2024 (FY 2024-25)	Total Nos. of Pending cases as on 30.11.2024	Total Nos. of Disposed off from 01.04.2024 to 30.11.2024 (FY 2024-25)		
CCL										
SECL										
WCL										
NCL										
BCCL										
MCL	980	6	2	980		17				
ECL										
NEC										
<b>Total</b>										

**Status of Pending cases before Tribunal (Nov'2024)**

Sr. No.	Name of PTT/FTT	Number of cases pending till 31st Nov'2024				Total No. of Pending cases	During the month Nov			
		1-3 months	3-6 months	6-12 months	More than 1 year		Addition of new cases	Nos. of cases disposed off		
1	Ranchi PTT/CCL									
2	Ranchi PTT/BCCL									
3	Bilaspur PTT/SECL					246		0		0
4	Jhasuguda PTT/MCL	8	5	5	228	734		6		2
5	Talcher PTT/MCL	36	12	10	676					
6	Singrauli PPT/NCL									
7	Mirzapur PTT/NCL									
8	Godda PTT/ECL									
9	Nagpur Spl Tribunal/WCL									
10	Singrauli PPT/WCL									
	<b>Total</b>	44	17	15	904	980		6		2

126



ATR on direction of MoC under the minutes of monthly review	
MCL	
Sr. No.	
2(i)	<p>Visit of GM to PTT's Judges</p> <p>Engagement of adequate nos of Advocates to bring down pendency of court cases</p> <p>System of Close Co-ordination by GM with the representing advocates.</p>
(ii)	<p>Inclusion/permission of GM in district level coordination committee</p>
(iii)	<p>To compile the month-wise pendency list of court cases in the PTTs and furnishing the same to Ministry after routing through CL.</p>
	<p>Dates: NIL</p> <p>Nos. Engaged: 27 Advocate (19 Talcher PTT and 8 Jharsuguda PTT)</p> <p>Date of Meeting: HOD(Legal), Executives of Legal Department and Area GM and Officers incharge are in regular coordination with the dealing Advocates day to day basis.</p> <p>DLCCs in formation stage</p> <p>List submitted on: 05.12.2024 to CIL &amp; CC to L&amp;R Dept., MCL</p>

127



**CSR**



CSR Department				
Performance report for November'2024				
1 New proposals approved, financially concurred and communicated				
Sl.No	Date	Project Name	Approved value in Lakhs	Approval Communicated
1		NIL		
2				
		<b>Total</b>	<b>0.00</b>	
2. Advance fund disbursement (for deposits works)				
Sl.No	Date	Project Name	Amount disbursed (Rs in Lakh)	Fund disbursed to
1	02/11/2024	2nd instalment for the project livelihood support to PwDs of odisha state by providing E-rickshaw	562.50	Collector Sambalpur
2	08/11/2024	2nd instalment: for the Construction of Sport Complex with Sport equipment for local training and fitness center near police campus Jharsuguda	22.18	Collector Jharsuguda
4	29/11/2024	2nd installment of "Construction of 1 <sup>st</sup> floor building of Bargarh Sambadik Sangha of Bargarh District	8.53	Collector Bargarh
5	14/11/2024	2nd instalment: Construction of additional classrooms and toilets at SLS Memorial Residential School at Pahadpur village under Talakpokhari G.P of Kusumi Block, Mayurbhanj	25.87	Collector Mayurbhanj
6	16/11/2024	2nd instalment (full part) of "Financial assistance for Construction of Sports complex with sports equipment for local training and fitness centre near rese rve Police campus Jharsuguda	38.40	Collector Jharsuguda
		<b>TOTAL</b>	<b>657.48</b>	
3. Payments/ Expenditure made in ongoing projects				
Sl No	Area	Project Name	Expenditure	Physical Progress
1	Ib valley	Supply of water to village Lajkura for 1 year (A-2) under SOCP, Ib Valley Area.	5.36	108%
2	Ib valley	Supply of water to village Lajkura for 1 year (A-2) under SOCP, Ib Valley Area.	0.32	63%
3	Ib valley	Supply of drinking water to Lajkura Fatak pada and sourrounding bastis mohallas under Ward No.5 of Brajrajnagar Municipality near SOCP of Ib Valley Area for a period of one year (Under CSR head) (A-3)	0.37	28%
4	Ib valley	Supply of Drinking water to water scarcity villages nearby SOCP during summer season for 90 days (S-2)	10.59	100%
5	Ib valley	Supply of Drinking water through tanker at Madhuban Nagar, Sanjob, Khadiapada & Budhopada villages for 1 year (except rainy season) & Water supply through water tanker to IB Pit, Nallapada, Mundapada, & Kishanpada of Choukani Village under LOCP of IB Valley Area (A-1)	0.20	100%
6	Ib valley	Construction of 4 classrooms, 2 toilet block at the Vivekananda Sikshashram High School, Lamtibahal, Brajrajnagar.	4.85	66%
7	Ib valley	Observance of World Environment Day 2024 in collaboration with the Regional Office of SPCB, Jharsuguda at Narasingha High School, Chhualibera, Belpahar for public awareness & distribution of eco-friendly materials to the school students.	1.10	100%
8	Ib valley	Observance of Swachhata Hi Seva (SHS) 2024 and conducting various prescribed activities under CSR by MCL, Ib Valley Area.	2.22	100%
9	Ib valley	Contribution of Fund for celebrating various activities under Swachhata Hi Seva 2024 at District Level to observe 10th anniversary of Swachh Bharat Mission.	2.00	100%
10	Ib valley	CSR administrative overheads booking	12.21	67%
11	Ib valley	Health Camps Ib valley area	0.11	100%
12	Ib valley	Health Camps Ib valley area Nearby villages	0.24	100%
13	Ib valley	Conducting Health Camp at Lajkura Village, Brajrajnagar	0.17	100%




14	Jagannath	Annual drinking water supply through water tanker for Naik sahi, Hensmul High school, Hensmul Rehabilitation site, Dera Harizan sahi & Ragadi sahi etc., of AOCJP JA for 2 Years.	10.9	100%
15	Jagannath	Stickering and Branding works of 12 nos. I-Suzu Vehicles	0.28	100%
16	Jagannath	Reapirt cost towards one number of I-Suzu vehicle	1.00	100%
17	Lakhanpur	Supplying of drinking water by water tanker for villages Jurabaga and nearby villages under BOCM for one year under CSR work of Lakhanpur Area (Annual Package A-VII).	0.40	62%
18	Lakhanpur	Supplying of drinking water by water tanker to peripheral villages Kherualbahal and Lechuapada under CSR work of BOCM of Lakhanpur Area for a period of one year (CSR/Package-A-VI).	0.39	62%
19	Lakhanpur	Supplying of drinking water by water tanker to Darlipali village under BOCM of Lakhanpur Area (For 01 year ) (Package. A-5).	0.44	56%
20	Lakhanpur	Supply of drinking water by water tanker for village Ubuda at LKP OCP under LKPA (for one year).	0.30	38%
21	Lakhanpur	Supply of drinking water by water tanker for village Tingismal at LKP OCP under LKPA (for one year).	0.30	52%
22	Lakhanpur	Supply of drinking water by water tanker for villages Karlajori and Khaliapali at LKP OCP under LKPA (for one year).	0.38	36%
23	Lakhanpur	Supply of drinking water by water tanker for villages Luhurapada & Sahajbahal at LKP OCP under LKPA	0.30	38%
24	Lakhanpur	Supply of drinking water to Khadam village by water tanker at BIT under CSR work of Lakhanpur Area for 365 days	0.38	36%
		<b>Total</b>	<b>54.81</b>	

#### 4. UC received

SI No	District	Project Name	Work Value	UC received (in Lakh)
1	Jharsuguda	Laying of oxygen pipe line, installation of manifold system and civil work for establishment of Covid hospital at bandhabahal	56.34	28.17
2	Jharsuguda	Construction of Public utility facilities (78 nos) at all Gram Panchayat Headquarters of Jharsuguda dist.	2,730.00	472.86
3	Sundergarh	Providing funds for Construction of +3 Science Laboratory Room for Manikeswari Degree College Garh-Tumulia, Sundargarh under CSR	10.00	4.06
4	Jharsuguda	Completion of kalyan Mandap at Dumerdhipa under Lakhanpur Block under of MCL.	35.01	5.25
5	Kandhamal	Funding of solar water supply and lighting arrangements to 47 nos. of Anganwadi centres in Kandhamal district as a CSR initiative of MCL	107.39	16.11
6		Skill training to 1000 nos of youths through CIPET, BBSR (2nd phase)	1,043.40	363.02
7	Bargarh	Infrastructure Development of Panchayat High School, Tope, Attabira, Bargarh, Odisha under CSR of MCL	47.00	7.05
8	Jharsuguda	Improvement of the junction at 267/400 km (Bombay Chowk) by constructing a Rotary with approach road	71.99	19.64
9		Providing skill development training to 1010 nos. of unemployed youths of Odisha in Mining sector through NITCON Social foundation	1,470.69	453.47
10	Kandhamal	Development of Aspirational District by CPSEs in Kandhamal district	403.98	106.31
		<b>TOTAL</b>	<b>5975.81</b>	<b>1475.93</b>

#### 5. Proposals discussed by Apex CSR Committee

No	Proposal Received from	Project Name	Project cost (in Lakh)	Agreed/Not agreed
1	Collector Angul	Construction of Boundary wall at Ankurabahal project school at Jarasingha Gram Panchayat under CSR works of Hingula Area, MCL	13.50	Agreed
2	Collector Angul	Construction of Community Center in Village Julibandha under CSR Work of Kaniha Area, MCL	39.89	Agreed
3	IIM Sambalpur	Financial assistance for Girl's Hostel Infrastructure Development in the permanent campus of IIM Sambalpur under CSR initiative of MCL	53.87	Agreed




4	Collector Rayagada	Funding of "Comprehensive Community based Nutrition intervention to address stunting and wasting in Rayagada District" under CSR initiative of MCL amounting to Rs.4,29,04,993 /- only	429.04	Not Agreed
5	Collector Rayagada	Funding for supply of dual desk benches for Elementary & secondary Schools under school & mass education and SSD Department of Rayagada District under "Vidyanjali- A school Volunteer Programme" under CSR initiative of MCL amounting to Rs.5,26,57,500 /- only	526.57	Not Agreed
6	Collector Rayagada	Funding of various amenities in hostels under SSD Department of Rayagada District under "Vidyanjali- A school Volunteer Programme" under CSR initiative of MCL amounting to Rs.10,00,00,000 /- only	1000.00	Agreed
7	Collector Sambalpur	Infrastructure Development of Government High School, Burla under CSR Initiative of MCL	32.50	Agreed
8	Collector Jharsuguda	Financial assistance for the work "Construction of Boundary wall at Agriculture Recourse Centre (ARC), Bhikampali Lakhanpur under CSR Initiative of MCL	46.00	Agreed
9	Collector Kandhamal	Approval for the project "Installation of 4 nos. solar-powered cold storage(10MT) in Kandhamal district with an amount of Rs.60 lakh under CSR initiative of MCL	60.00	Agreed
<b>Total</b>			<b>2201.37</b>	
<b>6. Proposals discussed by CSR SD Committee</b>				
No	Proposal Received from	Project Name	Project cost (in Lakh)	Agreed/Not agreed
1		NIL		
		<b>TOTAL</b>	-	NIL
<b>7. Proposals discussed by MCL Board</b>				
No	Proposal Received from	Project Name	Project cost (in Lakh)	Agreed/Not agreed
1		NIL		
		<b>Total</b>	<b>0.00</b>	NIL
		<b>Total CSR expenditure till the month of August 2024</b>	<b>10243.00</b>	<b>Lakhs</b>
		<b>Total CSR budget for the FY 2024-25</b>	<b>28627.00</b>	<b>Lakhs</b>

130



# **MATERIAL MANAGEMENT**




DETAILS OF VALID RATE CONTRACT AS ON DATE					
SI no.	RC No	Date	Firms Name	Item Description	Validity
1	1	25/11/2024	M/s Antares Systems Ltd. #24, Soudha Complex 3rd Stage Soudha Complex 3rd Stage 4th Block, Basaveshwarnagar, Bangalore-560079	Rate Contract for Appointment as Service Provider for Providing e-auction Service for Sale of Scrap material (Hazardous, Non-Hazardous & E-waste) generated in different areas of MCL & MCLHQ	Upto 24.11.2026

*B.G*


*[Signature]*

131



**DETAILS OF INDENT REGISTRATION - NOVEMBER-2024-25**

Sl. No	Indent No. & date	Name of the Area	Consignee	Fwdg No. date	Description of Stores	Qty.	Total value in Rs.	FC No. & date	To whom sent	Regd.No. & date
1	PR NO-1300080141	GM (E&T) MCL HQ	GM (E&T) MCL HQ	e-office No-1067741	OUTDOOR LED	01 Qty.	capital-total Rs-1,94,90,000 Revenue-total- Rs-91,49,260.00	1)-FC/MCL/SBP/2023-24/CAP/C-144/TCR/TELECOMMUNICATIONS/MCL HQ/RS.5.000/-DT-16.05.2023 2)-FD/MCL/SBP/2023-24/REV/D-100/	Sri-Tejswar Rao AM(MM)	MCL/SBP/MMD/2024-25/11 DTD-08.11.2024
2	SAP PR NO-1300160247 DTD-11.09.2024	CWS TALCHER	CWS TALCHER	e-office No-1652304	VOLVO HTE400 TRANS PIN-LPVOE1145759	01 Qty.	Total - Rs-1,42,39,906.01	FD/MCL/SBP/2024-25/CAP/C-866/IND/P&E (HEMM)/ CWS TALCHER/DTD-19.10.2024	Sri-M.P Dhanwar Dy. Mgr(mm)	MCL/SBP/MMD/2024-25/12 DTD-12.11.2024
3	SAP PR NO-1300146801 DTD-24.06.2024	CWS TALCHER	CWS TALCHER	e-office No-1660886	KOMATSU WA600-6R WHEEL LOADER	01 (NOS)	TOTAL- RS-3,91,83,062.00	FD/MCL/SBP/2024-25/CAP/C-865/IND/P&E (HEMM)/ CWS TALCHER/DTD-19.10.2024	Sri-M.P Dhanwar Dy. Mgr(mm)	MCL/SBP/MMD/2024-25/13 DTD-26.11.2024
4	SAP PR NO-1300140482	GM(MM) MCLHQ	GM(MM) MCLHQ	e-office No-1622262	ZX-370 HYDRAULIC EXCAVATOR	4 Qty	TOTAL- RS-89,76,484.04	FD/MCL/SBP/2024-25/MB/S-30/BE 24-25/MB 24-25 IND/HEMM SPARES/MCL AREA/RS.89,76,484.04/- dtd-08.10.2024	Sri-M.P Dhanwar Dy. Mgr(mm)	MCL/SBP/MMD/2024-25/20 DTD-26.11.2024





**CURRENT STATUS OF DEPOT AGREEMENT/RATE CONTRACTS WITH OEM/OPM**


SI no	Name of the Firm	Lead Company	Depot Agreement/Rate Contract	Valid Up to	Accepted Price List W.E.F
1	M/s BEML Ltd., Beml Complex, NH-6, Baraipali, Sambalpur-768006	NCL	Depot Agreement	24.11.2026	Price List PL-29 Approval and Extension of Depot Agreement also circulated to all areas of MCL. PL29i is approved at lead company NCL
2	M/s GMMCO Ltd., Plot No.75 Near Ainthapali Post Office PO:- Budharaja, Sambalpur-768004	CCL	Depot Agreement	10.02.2027	Extension of Depot Agreement circulated to all areas 04 year 11.02.2023 to 10.02.2027
3	M/s Cummins India Limited 35A/1/2, Erandawana, Pune-411038	SECL	Depot Agreement	31.03.2026	Validity of Depot Agreement has been extended upto 31.03.2026
4	M/s Larsen & Turbo Limited, Kansbahal Works, P.O.: Kansbahal, Dist:- Sundargah, Orissa-770034	MCL	Depot Agreement	4/17/2025	PL SP0323 for w.e.f. 01.10.2023 for a period of one year till new price list submitted M/s L&T and accepted by MCL Management
5	M/s Epiroc Mining India Ltd., Formerly M/s. Atlas Copco (India) Limited, "Trinity Plaza" 2nd Floor, West Wing, 84/1A, Topasia road (South), Kolkata-700046	BCCL	Depot Agreement	23.03.2026	Extended Depot Agreement Circulated to Areas, New Price List RCDA 2022 w.e.f. 01.03.2022 is accepted at BCCL and circulated to All areas of MCL
6	Revathi Equipment Limited., Pollachi Road, Mallumachampatti Podt, Coimbatore-641050	BCCL	Depot Agreement	23.03.2026	Price-list w.e.f 01.01.21 for a period of one year or till new price list submitted M/s RECP & circulated to all Areas of MCL as communicated by lead company BCCL..
8	M/s. L&T for Komatsu HD785-7 100T dumper	NCL	Depot Agreement	NA	List of Spares and Consumable has been sent to NCL

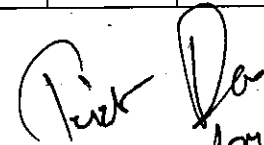


MATERIAL MANAGEMENT DEPARTMENT MCL HQ							
ORDER PLACED FOR THE MONTH OF Nov -2024 THROUGH GEM							
SI no	GEM Contract No	Date	Firms Name	Item Description	Quantity	Amount (Rs)	Delivery Period
1	GEMC-511687780852003	04.11.2024	HUE SERVICE LIMITED,38A,BROAD STREET,Kolkata, WEST BENGAL-700019	Yamaha Sound System Set	01 Set	Rs. 500,000.00	19.12.2024
2	GEMC-511687795183971	07.11.2024	A K ENTERPRISES,A-12 /13 MIDC INDUSTRIAL AREA,MIDC AREA, BUTIBORI ROAD, Nagpur, MAHARASHTRA-441122,	Unbranded Top Idlers Conveyor Rollers for coal handling plant	6070 Pieces	Rs. 6,616,300.00	07.03.2025
3	GEMC-511687733579089	08.11.2024	BLUE INK ENTERPRISES,BL-105,VSS NAGAR,RASULGARH,V SS NAGAR, Khurda (khordha), ODISHA-751010	PAY ORDER BOOK Book Page Separator SCHOLARSHIP FORM	100 300 40	Rs. 54200	08-Dec-24
4	GEMC-511687773979988	08.11.2024	SATYABADI GRAPHICS,1,SATYABAD 1 TOWERS,MITRA STREET,GATE BAZAR, Ganjam, ODISHA-760001,	1. DAK RECEIPT REGISTER 2. TA FINAL BILL 3. LABOUR PAYMENT CERTIFICATE 4. Requisition form for issue of stationery 5. WORK ORDER 6. DAK RECEIPT REGISTER 7. TA ADVANCE BILL 8. LEAVE APPLICATION 9. MONEY RECEIPT 10. APPLICATION FOR 11. REIMBURSEMENT OF MEDICAL EXPENSE	150 75 100 100 50 150 75 250 100 75	Rs. 120225	08-Dec-24
5	GEMC-511687731500917	09.11.2024	BLUE INK ENTERPRISES,BL-105,VSS NAGAR,RASULGARH,V SS NAGAR, Khurda (khordha), ODISHA-751010	LOG BOOK	100	Rs 6400	09-Dec-24


Koruru  
06.12.2024

  
06/12/24

  
06/12/24

  
6/12/24

134



# Recruitment

—NIL—



**SOLAR**



## Diversification-Solar Power

### Existing:

- 1) **2.00 MW G/M SPP** : Commissioned at MCL HQ, Anand Vihar on 13/10/2014.
- 2) **1.21 MW R/T SPP** : Commissioned at 10 Nos buildings of MCL from Sept 2023.
- 3) **2.50 MW R/T SPP** : Commissioned at 46 Nos buildings of MCL from Oct 2024.

### Under Execution:

#### 1) **50 MW Ground mounted Solar Power plant:**

<b>Name of work:</b>	Acquisition and Handover of Land, Design, Engineering, Supply and Procurement, Construction, Erection, Testing, Commissioning, Operation and Maintenance of Solar PV Grid-Connected Power Plant of capacity 50 MW (AC)/75 MW (DC) including Evacuation Infrastructure in Odisha
<b>LOA no.</b>	MCL/SBP/E&M/2021-22/LOA-157 dated 25/11/2021
<b>Name of contractor</b>	M/s HILD ENERGY PRIVATE LIMITED, Chennai.
<b>Contract value (Rs.)</b>	314,76,08,119.00
<b>Commencement date</b>	26.12.2021
<b>Agreement no.</b>	E&M/2021-22/93, Dt 02/03/2022
<b>Sch. date of Completion</b>	21.10.2022
<b>Prov. time extn.</b>	Up to 12.08.2024 (8 <sup>th</sup> )

- ❖ Land purchased till date is about 237Acre against 240 Acre.
- ❖ Solar PV Modules of 75 MWp capacity are supplied and 53 MWp capacity modules are installed.
- ❖ Erection of 132kV transmission line from SPP to GSS is completed.
- ❖ Erection & connection works of bay at GSS end is completed.
- ❖ Erection & Testing of equipments at all ICRs, Switchyard and CMCS are completed.
- ❖ All other ancillary works are in progress for commissioning of the plant.

### Upcoming Projects:

- 1) **10 MW G/M SPP:** 15Ha of Land has been identified at Kirarama village of Lakhanpur Area for installation of 10 MWp G/M SPP. DPR is approved and tender floated by CMPDIL Hqr on 21.11.2024.
- 2) **1.50 MW R/T SPP:** Estimate for installation of Roof Top Solar plants at various buildings (residential & Non-residential) of MCL is approved and tender is floated. Tender opened on 20.11.2024 and TCR is under preparation.
- 3) **25 MW G/M SPP:** 26.32 Ha of Land at Rampur Colliery and 15Ha of land at Samleshwari OC has been identified for installation of 25MWp G/M SPP. DPR is submitted by CMPDI RI-VII and processed for obtaining competent approval.
- 4) **8 MW Floating SPP:** Two water bodies at Balaram OC & Bharatpur OC are identified for installation of floating solar plant of 8 MW capacity. DPR is prepared by CMPDI RI-VII and under scrutiny at MCL Hqr.
- 5) **5 MW Floating SPP:** A water body is identified at Basundhara (East) OC for setting up a floating solar plant of 5 MW capacity. PFR is prepared by CMPDI, RI-VII and under scrutiny.



**Net Zero Energy Plan:**

The total target of MCL to become net zero energy company is 182 MW.


<b>Sr. No.</b>	<b>Financial year</b>	<b>SPP Cap (G/M, R/T &amp; Floating) (in MWp)</b>	<b>Cumulative (in MWp)</b>
1	Existing	5.71	5.71
2	24-25	50.00	55.71
3	25-26	11.50	67.21
4	26-27	25.00	92.21
5	27-28	45.00	137.21
6	28-29	50.00	187.21

**Beyond Net Zero Energy Plan:**

All the Districts of Odisha are approached to allocate suitable non-forest government land and water bodies for establishing Solar/RE projects by MCL. In response, several districts have identified land patches & water bodies for Ground mounted Solar Power Plants & Floating Solar Power Plants. PFR for some of the sites are under preparation by CMPDI RI-VII to ascertain the technical & financial viability of the project.



# COAL HEAPS



A1-A113 Table: B		HEAP WISE NEW COAL STOCK (PIT STOCK) REPORT FOR THE MONTH OF : NOV/2024							(Fig. in Te.)	
Sr.No.	Name of the Project	New Coal Heaps No.	Location	GRADE	opening Book balance as on 1st date of previous month(Te) 01-11-2024	NOVEMBER'2024 washed coal of IBV washery	Coal Dumped in the stock during the previous month(Te)	Coal Lifted/ Despatched from the stock previous month(Te)	Opening stock as on 1.12.24	Closing Book Stock as on last date of previous month (te):- 30-11-2024
	A	B	C	D	E	F	G	(H=E+F-G)		
1	Jagannath	JNC-1	Near CHP comp.	G-12	75733.42	0.00	74978.58	774.84		
		JNC-2	NEAR FC	G-12	36833.07	11553.75	8613.46	39823.36		
		JNC-3	BUNKER	G-12	0.00	0.00	0.00	0.00		
		JNC-4	NEAR FIELD TIME OFFICE	G-12	23601.51	108657.98	78174.73	54084.76		
		JNC-5	NEAR SIDING NO-III & IV	G-12	165530.01	384892.93	391623.88	158799.06		
		JNC-10	WEST SIDE OF W.B.NO. 3	G-10	5597.60	0.00	4605.00	992.60		
		TOTAL	5			307365.61	505104.66	557995.65	254474.62	
		AOC-01	Near Time Office.	G-12	280612.33	50460.93	20945.07	310128.19		
		AOC-02 & 4	West side of Time Office stock	G-12	71989.60	331914.91	299685.01	104199.50		
		AOC-03	West side of Time Office stock	G-11	0.00	0.00	0.00	0.00		
2	Ananta	AOC-05	Near External OB Dump	G-12	70003.54	0.00	0.00	70003.54		
		AOC-06	Near Handidhwa Depot	G-12	33823.67	24641.36	2829.87	55635.16		
		AOC-09	Near North of Dump.No.03	G-12	221955.21	405355.86	383093.85	244217.22		
		AOC-12	Near Jagannath Sump	G-12	336613.01	66224.66	143940.29	258897.38		
		AOC-13			0.00			0.00		
		AOC-12	N.W.S. of the pit head stock AOC-06	G-12	291613.27	28198.5	82138.87	237672.9		
		AOC-13	N.W.S. of the pit head stock AOC-06	G-12	39573.97	4264.81	5060.39	38778.39		
		TOTAL	9			1346164.60	911061.03	937693.35	1319532.28	
		BBSRI-1	West Side of quarry	G-12	304491.58	360640.61	544027.05	121105.14		
		3	Bhubaneswari	BBSRI-2	South Side of quarry	G-12	120773.37	667877.70	502141.58	286509.49
BBSRI-3	North side of Quarry			G-12	0.00	0.00	0.00	0.00		
BBSRI-4	North East Side of quarry			G-12	6.16	3573.64	3555.52	24.28		
BBSRI-9	West side of SILO/TRH			G-12	0.00	104562.87	5434.90	49127.97		
TOTAL	5					425271.11	1136654.82	1105159.05	456766.88	
BPR-01	Near N.O. Time Office			G-12	121915.49	98620.95	101733.19	118803.25		
BPR-2	Near W.B. Office			G-12	0.00	0.00	0.00	0.00		
BPR-15	Near Rakas			G-12	83955.31	126602.85	119755.76	90802.40		
BPR-18	Near in Motion W.B-1			G-12	123075.73	55844.91	77743.33	101177.31		
BPR-21	N-E of Haul Road			G-12	1657.90	40756.17	35025.94	7388.13		
BPR-23	Near N.E. of BPR-21	G-12	72807.37	113097.50	129738.08	56166.79				
BPR-24	Near View Point	G-12	0.00	0.00	0.00	0.00				
TOTAL	7			403411.80	434922.38	463996.30	374337.88			
4	Bharatpur	LNG-1	East of Heap No.18	G-13	86442.05	28029.02	0.00	114471.07		
		LNG-2	North-East of LNG-1	G-12	0.00	0.00	0.00	0.00		

137

Signature: [Handwritten]  
Date: 29/11/24

5	Lingaraj OCP/ Area	ING-3	West of HEMM Workshop	G-12	13953.01	59198.70	63347.89	9203.82		
		ING-4	North of HEMM Workshop	G-12	15337.65	144591.11	141009.24	18919.52		
		ING-5	North of ING-6	G-13	0.00	0.00	0.00	0.00		
		ING-6	North of ING-1	G-13	15521.83	61161.64	0.00	76683.47		
		ING-7	(E) OF ING-7	G-13	0.00	0.00	0.00	0.00		
		ING-8	(E) OF ING-8	G-12	0.00	0.00	0.00	0.00		
		TOTAL			130654.54	292980.47	204357.13	219777.88		
		Kanilha	Pit stock	G-12	31433.48	276939.82	276558.10	31815.20		
6	TOTAL	1		G-14	31433.48	276939.82	276558.10	31815.20		
		HIN-1 & 13 A	North side of Heap No.3	G-14	1022858.41	0.00	254701.12	768157.29		
		HIN-4		G-13	301164.61	211942.19	30975.56	482131.24		
		HIN-5	Near CHP	G-13	690704.62	356138.36	198501.29	848341.69		
		HIN-6	Near CHP	G-11	104614.07	0.00	82313.10	22300.97		
		HIN-8	North east of stock no-HIN- 1&13	G-11	153.12	0.00	153.12	0.00		
		HIN-7		G-14	116312.26	0.00	95000.20	21312.06		
		HIN-10	Near W/B No. 8	G-13	0.00	0.00	0.00	0.00		
		HIN-2		G-14	0.00	96257.28	0.00	96257.28		
		HIN-14		G-13	1070025.44	270106.33	109289.80	1230841.97		
		TOTAL			3305832.53	934444.16	770934.19	3469342.50		
		8	Balram	Stock No: BAL-01	West of Heap No: BAL-02	G-13	703922.68	13111.29	203674.76	513959.21
				Stock No: BAL-06	Solada Area	G-13	601517.80	276374.44	270397.76	607494.48
				Stock No: BAL-11	Solada Area	G-13	301461.48	0.00	43000.00	25461.48
Stock No: BAL-12	West of Heap No: BAL-12			G-13	35178.68	0.00	35178.68	0.00		
TOTAL					1642080.64	289485.73	551651.20	1379915.17		
Nandira heap no:4	Near surface bunker			G-7	4760.09	0	1791.88	2968.21		
9	Taticher	NDR-No: 01	Near gate	G-7	16090.96	4324	688.19	19726.17		
		handira Heap no: 3	Nandira Bunker	G-7	590.00	0	0	590.00		
		TOTAL			21441.05	4324.00	2480.07	23284.98		
10	Lalkura	LAL-10		G-13	20188.10	60165.36	0.00	80353.46		
		TOTAL			20188.10	60165.36	0.00	80353.46		
		SAM-13	Near Arterial Road Junction	G-13	18138.22	26894.27	8742.84	36279.65		
11	Samaleswari	SAM-14	East of CHP	G-14	286295.38	430082.86	153547.70	562830.54		
		TOTAL			304423.60	456977.13	162290.54	599110.19		
		LKP-1	In between Heap no. 10 (A) & Milan chh	G-14	447327.62	0.00	0.00	447327.62		
		LKP-2	Near kall mandir	G-14	488596.39	374089.45	137432.80	75253.04		
12	INTERGRATED L-B-1 OCP	LKP-5	South Side heap LKP-1	G-14	535521.52	0.00	0.00	535521.52		
		LKP-6	east side of heap no LKP-1	G-14	349521.17	0.00	0.00	349521.17		
		LKP-10	south side of heap no. LKP-5	G-12	1775500.84	0.00	180070.80	1595430.04		
		LKP-11	south side of heap no. LKP-5	G-14	1003381.48	567220.11	358873.87	1211727.72		
		LKP-12	north side of LKP-11	G-14	1339473.05	356773.13	30586.58	1665659.60		
		BLP-5	Near 3 no junction	G-15	0.00	50265.60	0.00	50265.60		
TOTAL			160148.28	18202.14	35624.76	142725.66				

138

DP  
30.12.24

TABLE-D

13	BLP-6	near quarry no-2 tiffin point	G-15	452164.73	0.00	0.00	452164.73
	BLP-7	near 3 no junction	G-15	271221.07	0.00	205451.25	65769.82
	BLP-8	near reject dump in Q-2	G-9	7125.68	0.00	7111.39	14.29
		near reject dump in Q-2	G-10	84263.84	99360.37	49989.10	113635.11
	BLP-9	near Lilari bridge in Q-1	G-15	64977.30	0	0	84977.30
TOTAL	14			697922.97	1465910.80	1005140.55	7499993.22
13	BAS(W)I	North Side of Excv.W/shop	G-13	569058.46	20874.50	3290.08	586642.88
	TOTAL	1		569058.46	20874.50	3290.08	586642.88
14	SIR-1	North-East of the Mine	G-8	37157.77	22203.84	59361.61	0.00
	TOTAL	2		592515.31	1744217.24	1332566.19	1004166.36
15	KUL-2	N22 02' 1.97" E 83 45 8.24 "	G-13	629673.08	1766421.08	1391927.80	1004166.36
	KUL-3	N22 01' 52.19" E 43 45 12.20 "	G-13	96742.37	471858.57	423478.33	145122.61
	KUL-4(G-8)	N22 01' 44' 52" E 83 44 58.27 "	G-8	1006828.84	961302.31	721839.38	1246291.77
	TOTAL	3		7636.09	0.00	1799.59	5836.50
16	GOCP-2	South side of Access Trench	G-13	111207.30	1433160.88	1147117.30	1397250.88
	GOCP-3	North West side of Kuldā OB Dump	G-14	0.00	0.00	0.00	0.00
			G-15	1180697.51	744431.74	649857.59	1275271.66
	GOCP-5	North side of central road	G-14	670339.25	456333.79	440944.80	685728.24
			G-15	0.00	0.00	0.00	0.00
TOTAL	7			982442.10	271030.53	0.00	1253472.63
17	MN2-01 (A)	North Side of 7th incline	G-13	2833478.86	1471796.06	1090802.39	3214472.53
	MN 2-02	near old haulage	G-10	123378.27	18540.00	13563.96	128354.31
18	HBM-1	Near Inclines & Workshop	G-14	58459.60	18214.16	35831.80	40841.96
	HBM-2	Infront of Manager's Office	G-14	24930.97	445.84	0.00	25376.81
TOTAL	2			83390.57	18660.00	35831.80	66218.77
Sub-Total IBCF	34			12654022.21			14516562.60
Grand Total- MCL	86			20286339.49			22045309.99

Note: Heap no. 6,7,8,9 of bharatpur OCP area excluded from Pit stock and are included in siding stock

139

*RD*  
20.12.20

